

Final Report**Pavement Management Program Update 2021****City of Ukiah**

January 2022


Prepared for:**City of Ukiah**

300 seminary Avenue

Ukiah, CA 95482

Prepared by:

Debaroti Ghosh, PhD, E.I.T
Project Engineer



Shahram Misaghi, PE
Associate Engineer

NCE

501 Canal Blvd Suite I
Point Richmond, CA 94804
(510) 215-3620

NCE Project No. 270.09.55

The preparation of this report was programmed and funded through the Mendocino Council of Governments' FY 2020/21 Transportation Planning Overall Work Program. The project budget includes \$10,000 for MCOG Staff; and one contract with Nichols Consulting Engineers, Chtd. (NCE) for \$137,382.

This Page Intentionally Left Blank

Executive Summary

In 2021, Nichols Consulting Engineers, Chtd. (NCE) was selected by the Mendocino Council of Governments (MCOG) to update the City of Ukiah's (City) pavement management program (PMP) for the entire network. This report summarizes the results of the 2021 update for the City and its purpose is to help educate policy makers about the current condition of the pavement network and the impact of various funding scenarios on future network conditions.

The City's pavement network consists of approximately 53 centerline miles of paved streets, which represents a substantial investment of approximately \$135 million. In 2021 NCE collected pavement condition data throughout the network using the Metropolitan Transportation Commission (MTC) survey protocols. The survey data were entered into the StreetSaver® database, which the City uses as a PMP decision-support tool.

Overall, the City's pavement network is currently in "Fair" condition with an average pavement condition index (PCI) of 54. Approximately 45.4 percent of the network is in "Good" condition and 38.1 percent is in "Poor" or "Failed" condition.

The budget needs analysis indicated that the City needs to spend approximately \$56.2 million over the next ten years to bring the road network to a condition that can be maintained with on-going preventive maintenance in the most cost-effective way. Two alternative budget scenarios were performed to illustrate the impacts of different funding levels. The following table lists each scenario with its corresponding ten-year budget, PCI, and deferred maintenance at the end of the analysis period.

Scenario	Description	10-Year Budget (\$M)	2031 PCI	2031 Deferred Maintenance (\$M)
1	Existing Funding	30	59	42
2	Improve PCI to 75	50.8	75	18

NCE recommends that the City pursue Scenario 2 as a minimum, which will improve the existing network PCI to 75 by 2031. This scenario will increase the portion of the network in "Good" condition and decrease the deferred maintenance. This will require \$50.8 million over the next ten years.

Table of Contents

1	Introduction and Background	1
2	Network Summary	3
3	Pavement Condition	4
3.1	City’s Pavement Condition Index	4
3.2	City’s Network Condition Breakdown	5
3.3	PCI Comparison with Neighboring Counties	6
4	Maintenance and Rehabilitation Strategies	8
5	Budget Analyses	10
5.1	Budget Needs Analysis	11
5.2	Scenario 1: Existing Funding (\$30 M/10 Years).....	12
5.3	Scenario 2: Improve PCI to 75 (\$50.8 M/10 Years)	13
5.4	Scenario Comparisons.....	14
6	Conclusion and Recommendations	17

List of Figures

Figure 1.	Historical Network PCI since 2001.....	4
Figure 2.	Examples of Streets with Different PCIs	5
Figure 3.	Network Condition Breakdown by Functional Classification.....	6
Figure 4.	Comparison of Network PCI to Statewide Average.....	7
Figure 5.	Costs of Maintaining Pavements Over Time	9
Figure 6.	PCI vs Deferred Maintenance for Scenario 1	12
Figure 7.	PCI vs Deferred Maintenance for Scenario 2	13
Figure 8.	Comparison of Annual PCI by Scenario	14
Figure 9.	Comparison of Annual Deferred Maintenance by Scenario.....	15
Figure 10.	Comparison of Pavement Condition Breakdown by Scenario.....	16

List of Tables

Table 1.	Network Summary Statistics	3
----------	----------------------------------	---

Table 2. Pavement Condition Breakdown by Functional Class 6

Table 3. Summary Results for Budget Needs Analysis 11

Table 4. Summary Results for Scenario 1 12

Table 5. Summary Results for Scenario 2 13

List of Appendices

Appendix A

Section Description Inventory

Appendix B

Maintenance and Rehabilitation Decision Tree

Appendix C

Budget Needs Analysis Results

Appendix D

Budget Scenario Results

Appendix E

Pavement Condition Maps

Appendix F

Sections Selected For Treatment – Scenario 1

1 Introduction and Background

In 2017, NCE assisted City of Ukiah in updating the StreetSaver[®] pavement management program (PMP) with pavement condition surveys, historical maintenance and rehabilitation (M&R) records, pavement strategies, and budgetary analysis. No update has been conducted on pavement condition surveys or maintenance and rehabilitation strategies since 2017. In 2021, Nichols Consulting Engineers, Chtd. (NCE) was selected by the Mendocino Council of Governments (MCOG) to update the City of Ukiah's (City) pavement management program (PMP) for the entire network.

In general, PMPs are "designed to provide objective information and useful data for analysis so that... managers can make more consistent, cost effective, and defensible decisions related to the preservation of a pavement network."¹

This report answers the following questions for the City of Ukiah:

- What does the City's pavement network include?
- What is the current condition of the pavement network?
- What are the City's current M&R strategies?
- How much funding is required to perform all needed M&R treatments over the next 10 years?
- What effect will the City's existing funding have on the network condition and deferred maintenance?
- What effect will other funding levels have on the network condition and deferred maintenance?

To update the City's PMP, NCE performed walking surveys using the Metropolitan Transportation Commission's (MTC) survey procedures². Surveys did not include non-pavement issues such as traffic, safety and road hazards, geometric issues, shoulders, sidewalks, curb and gutters, drainage issues, or immediate maintenance needs.

All survey data were then entered into the City's StreetSaver[®] database and pavement condition index (PCI) calculations were performed. NCE then met with the City staff and reviewed and updated the maintenance and rehabilitation (M&R) strategies and treatments. NCE also updated the treatment unit costs based on recent bid tabs from the City.

¹ AASHTO "Guidelines for Pavement Management Systems". American Association of State Highway and Transportation Officials, Washington, DC, July 1990.

² PCI Distress Identification Manuals (AC 4th Edition, PCC 3rd Edition), Metropolitan Transportation Commission, San Francisco, CA March 2016.

A budget needs analysis was performed for a ten-year analysis period with an annual inflation rate of 3 percent. This analysis identified M&R recommendations for each pavement section and determined the total M&R budget needs for the analysis period. Finally, two budget scenarios were analyzed for the street network.

2 Network Summary

The City is responsible for maintaining approximately 53 centerline miles of paved streets (or 359 pavement sections). The entire network is composed of asphalt concrete (AC) pavement. Table 1 summarizes the street network by functional classification.

Table 1. Network Summary Statistics

Functional Class	Number of Sections	Centerline Miles	Lane Miles	Network Area (%)
Arterial	41	8.97	24.11	21.2%
Collector	66	11.74	24.53	23.0%
Residential	252	32.29	63.88	55.8%
Total	359	53.00	41.12	100.0%

The street network replacement cost is estimated to be approximately \$135 million. This can be viewed as the value of the pavement network and is the amount needed to fund reconstruction of the entire paved network. It does not include related infrastructure assets such as sidewalks, signals, markings, signs, or storm drains.

3 Pavement Condition

Pavement condition is typically quantified using the pavement condition index (PCI), which ranges from 100 (best) to 0 (worst). A newly constructed street has a PCI of 100, while a failed street has a PCI of 25 or less. Pavement condition is affected by the environment, traffic loads and volumes, construction materials, and age.

The PCI scale is divided into four general condition categories. Pavements in “Good” condition have a PCI above 70, pavements in “Fair” condition have a PCI between 50 and 69, pavements in “Poor” condition have a PCI between 25 and 49, and finally pavements in “Failed” condition have a PCI below 25.

3.1 CITY’S PAVEMENT CONDITION INDEX

The current average PCI for the City’s pavement network is 54. This value is an area-weighted calculation performed in StreetSaver® and is based on the condition survey performed in 2021. Figure 1 illustrates the City’s historical network PCI since 2001 which shows that the average network PCI for the City has fluctuated between the low-40s and the low-50s in the past ten years. The City has been able to improve the network PCI by 12 points since the last PMP update in 2017.

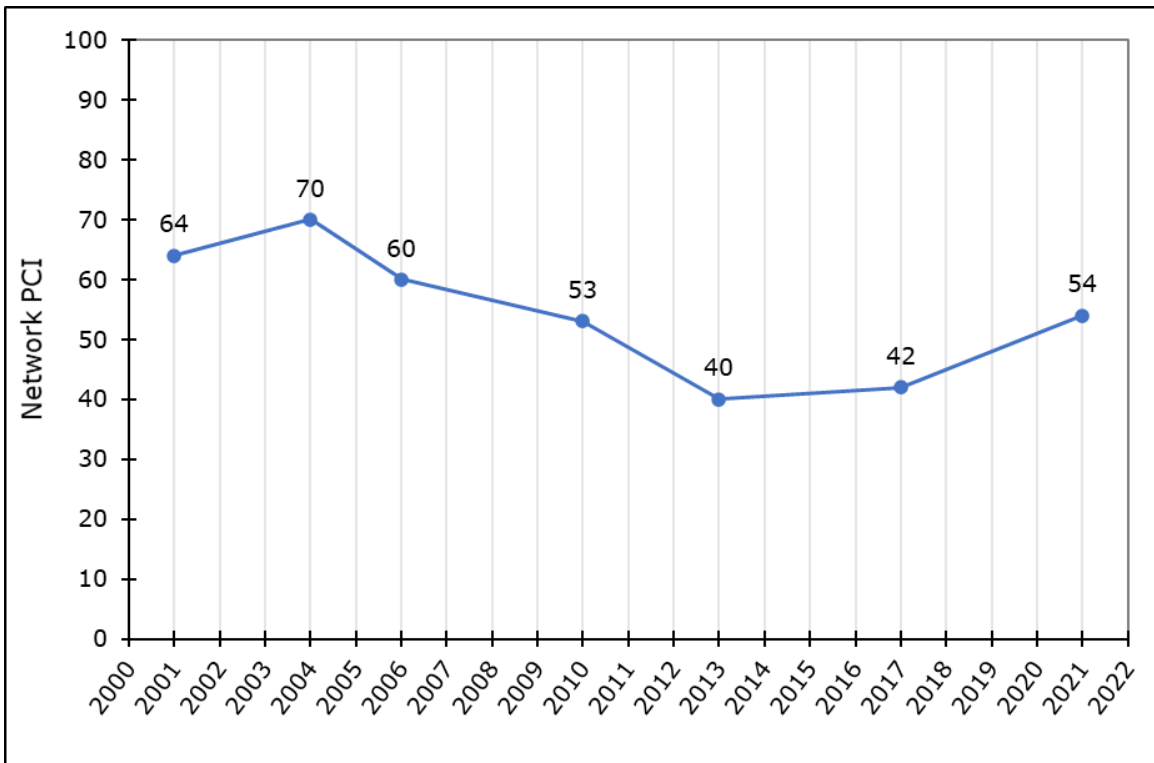


Figure 1. Historical Network PCI since 2001

Figure 2 shows photos of City streets with varying PCIs.



Figure 2. Examples of Streets with Different PCIs

A list of all pavement sections in the network along with their attributes, including the PCI at the time of last inspection, is provided in Appendix A. For convenience, two versions are provided – one sorted alphabetically by street name and the other sorted by descending PCI.

3.2 CITY'S NETWORK CONDITION BREAKDOWN

Figure 3 breaks down the current network PCI by functional classification. As shown, the residential have the highest condition with a PCI of 57 while the arterials and

collectors have a lower PCI of 51. The average overall PCI for the entire City is in the “Fair condition category (54).

Table 2 summarizes the pavement network by condition category and functional classification. Approximately 45.4 percent of the network are in “Good” condition, with approximately 16.5 percent in “Fair” condition. The remaining 38.1 percent are in “Poor” or “Failed” condition.

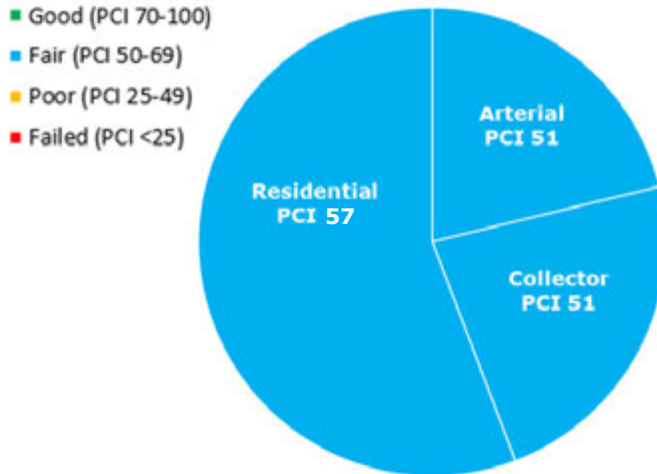


Figure 3. Network Condition Breakdown by Functional Classification

Table 2. Pavement Condition Breakdown by Functional Class

Condition Category	PCI Range	Arterial (%)	Collector (%)	Residential (%)	Entire Network (%)
Good	70-100	8.3	9.0	28.1	45.4
Fair	50-69	3.1	3.0	10.4	16.5
Poor	25-49	3.3	3.2	6.3	12.8
Failed	<25	6.5	7.8	11.0	25.3
Total	-	21.2	23.0	55.8	100.0

3.3 PCI COMPARISON WITH NEIGHBORING COUNTIES

As a comparison, Figure 4 shows the City’s network PCI compared to the agencies with MCOG as well as the statewide average PCI. This comparison data was presented as part of the Statewide Needs Assessment³. As illustrated, the City’s network PCI is in top two within MCOG and 12 points below the statewide average.

³ California Statewide Local Streets and Roads Needs Assessment, Nichols Consulting Engineers Chtd., August 2021.

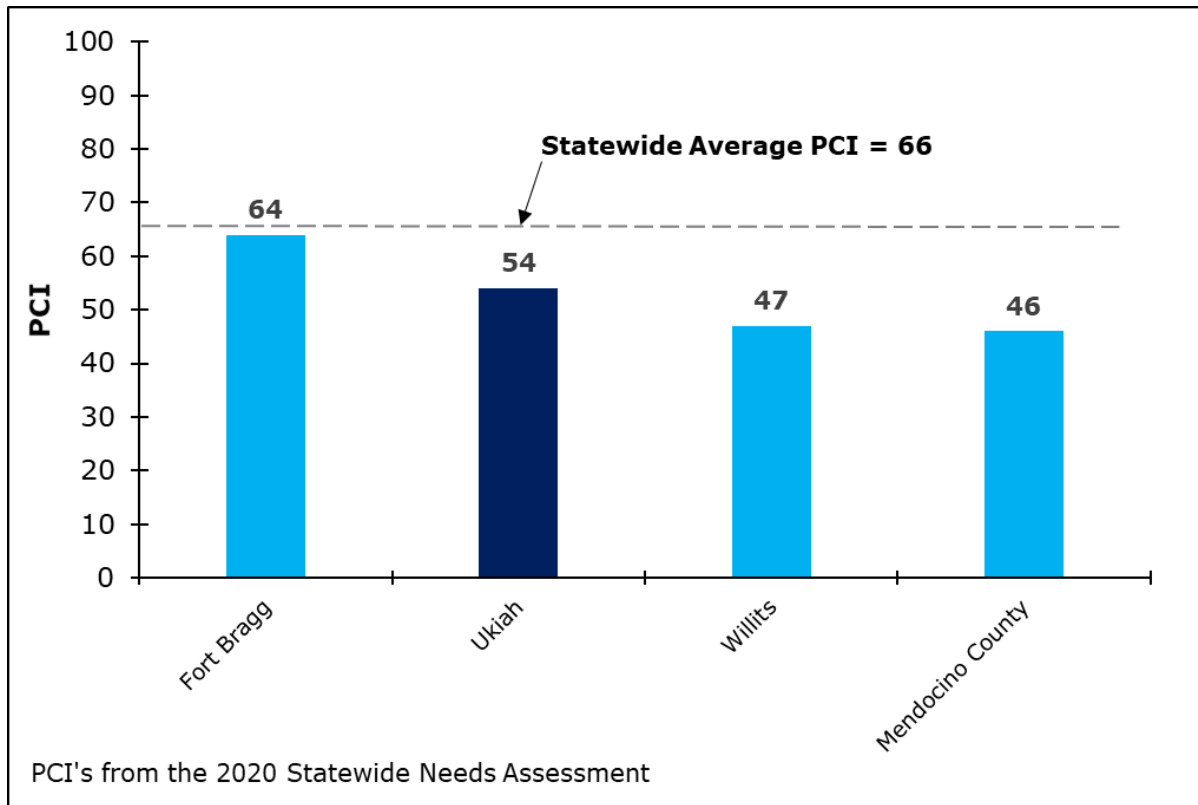


Figure 4. Comparison of Network PCI to Statewide Average

4 Maintenance and Rehabilitation Strategies

Historically, the City has frequently used slurry seal, HMA overlays and occasionally full depth reclamation (FDR) as maintenance and rehabilitation strategies. In general slurry seals are applied to pavements in "Good" condition; a rubberized cape/chip seal or a thin hot mix asphalt (HMA) overlay are performed on pavements in "Fair" condition; mill with thick or thin HMA overlays are performed on pavements in "Poor" condition; and reconstruction (full depth reclamation (FDR) with HMA overlay or thick mill and HMA overlay) is performed when pavements are in "Failed" condition. These M&R strategies and unit costs were discussed with the City and formalized into a decision tree⁴ (presented in Appendix B), which is instrumental in performing the budget needs analysis and budget scenarios. Here is it important to mention that the treatment unit cost has increased around 45% to 60% compared to last 2017 PMP update due to an increase in HMA unit cost and the revision was reviewed and approved by the City.

Experience and research have shown that it costs much less to maintain pavement in good condition than to repair pavements that have already failed. As shown in Figure 5, by allowing pavements to deteriorate, street that once cost \$5.50/square yard (SY) to seal may soon cost \$69.75/SY to overlay, or \$119.50/SY to reconstruct. In other words, delaying repairs can significantly increase M&R costs. Note that chip seals can be placed on approximately 22 times as many lane miles as those requiring surface reconstruction.

⁴ Note: The StreetSaver® "Maintenance and Rehabilitation Decision Tree" divides the "Fair" condition category to separate pavements with primarily non-load-related distresses (e.g., longitudinal cracking) from those with load-related distresses (e.g., fatigue cracking).

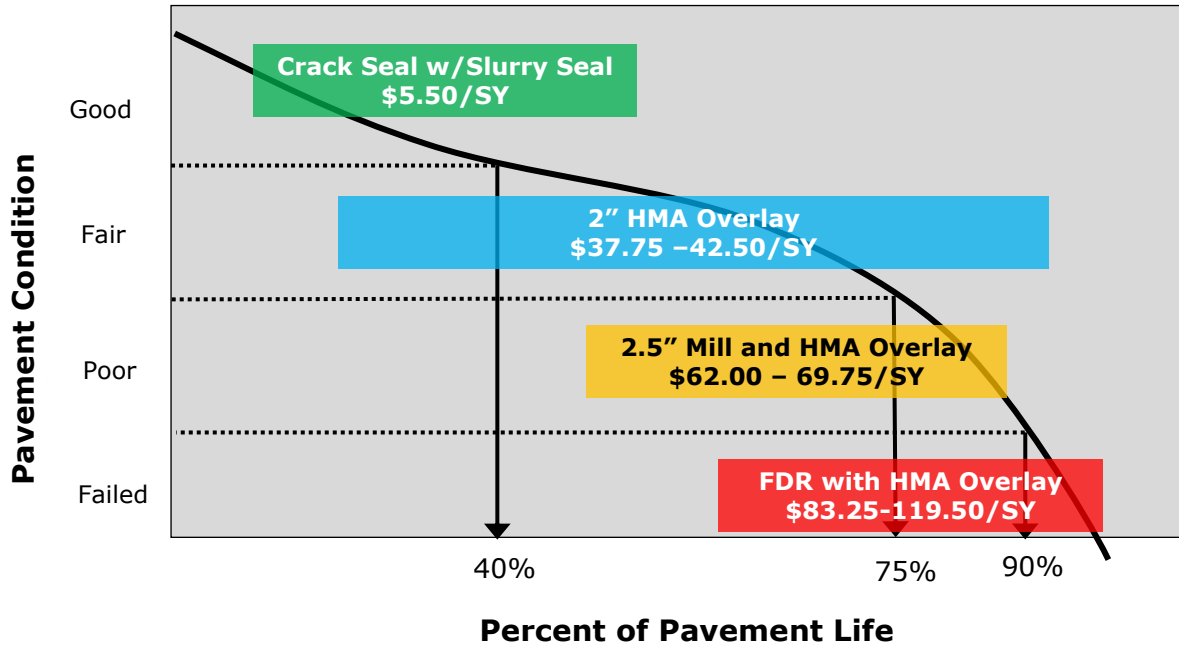


Figure 5. Costs of Maintaining Pavements Over Time

5 Budget Analyses

Based on the principle that it costs less to maintain streets in good condition than it does to repair those that have failed, cost-effective PMPs employ strategies that eliminate the deferred maintenance⁵ and then maintain the network with on-going preventive maintenance. Such strategies bring the network condition to an optimal PCI that can be maintained over time.

The first step in developing such a cost-effective strategy is to determine the total maintenance budget needs of the network. The next step is to conduct alternative budget scenario analyses. In consultation with the City, two funding scenarios were selected for analysis and performed using StreetSaver®:

- **Scenario 1: Existing Budget** – This scenario assumes the City will spend approximately \$3 million per year on pavement M&R for the next ten years.
- **Scenario 2: Improve PCI to 75** – This scenario aims to improve the existing network PCI of 54 to 75 over the next ten years.

The budget needs analysis and budget scenarios are presented in the following sections. The detailed results of the budget needs analysis are provided in Appendix C. The detailed results of the budget scenarios are provided in Appendix D. Additionally, maps illustrating the current pavement condition and the projected 2031 pavement condition for each scenario are provided in Appendix E.

⁵ Deferred maintenance is M&R not performed due to insufficient funding.

5.1 BUDGET NEEDS ANALYSIS

The total budget needs for the network represents the cost associated with performing M&R treatments at the optimal time-optimal meaning the PCI is maximized and the cost is minimized – over the analysis period. This was done by performing a budget needs analysis in StreetSaver® with an inflation rate of 3 percent for an analysis period of ten years.

The results of the budget needs analysis are presented in Table 3. The total budget needs for the City for the next ten years is estimated to be \$56.2 million. Of the total budget needs, approximately \$7.5 million (13.3 percent) is devoted to preventive maintenance, while the rest is allocated for more costly rehabilitation and reconstruction treatments.

Table 3. Summary Results for Budget Needs Analysis

Year	2022	2023	2024	2025	2026	2027	2028	2029	2030	2031	Total
Budget Needs (\$M)	47.1	0.9	0.5	0.6	0.5	1.8	1.1	0.8	0.4	2.5	56.2
Treated PCI	93	89	87	86	85	85	85	84	83	84	NA
Untreated PCI	54	51	49	47	45	44	42	40	39	37	NA

If the City follows this ideal, cost-effective strategy, the average network PCI will immediately increase as a large amount of deferred maintenance is addressed in the first year, and then stabilize around mid-80s. This type of budget, that addresses the current deferred maintenance in the first year, is known as front-loaded. Alternatively, if no maintenance is performed over the next ten years, the PCI will drop to 37. The detailed results of the budget needs analysis are provided in Appendix C.

5.2 SCENARIO 1: EXISTING FUNDING (\$30 M/10 YEARS)

This scenario assumes the City will have \$3 million to dedicate to pavement M&R each year for the next ten years. As shown in Table 4 and Figure 6, the network PCI will be maintained at the high-50s for the next ten years. Additionally, by 2031, 71.8 percent of the network will be in “Good” condition with 26.6 percent in “Failed” condition. The deferred maintenance will slightly decrease to \$42 million by 2031. A list of sections selected for treatment is provided in Appendix F.

Table 4. Summary Results for Scenario 1

Year	2021 before work	2022	2023	2024	2025	2026	2027	2028	2029	2030	2031	Total
Budget (\$M)	NA	3.0	3.0	3.0	3.0	3.0	3.0	3.0	3.0	3.0	3.0	30.0
Deferred Maintenance (\$M)	47	44	44	45	44	45	45	44	43	42	42	NA
Treated PCI	54	57	56	56	56	57	57	58	58	59	59	NA

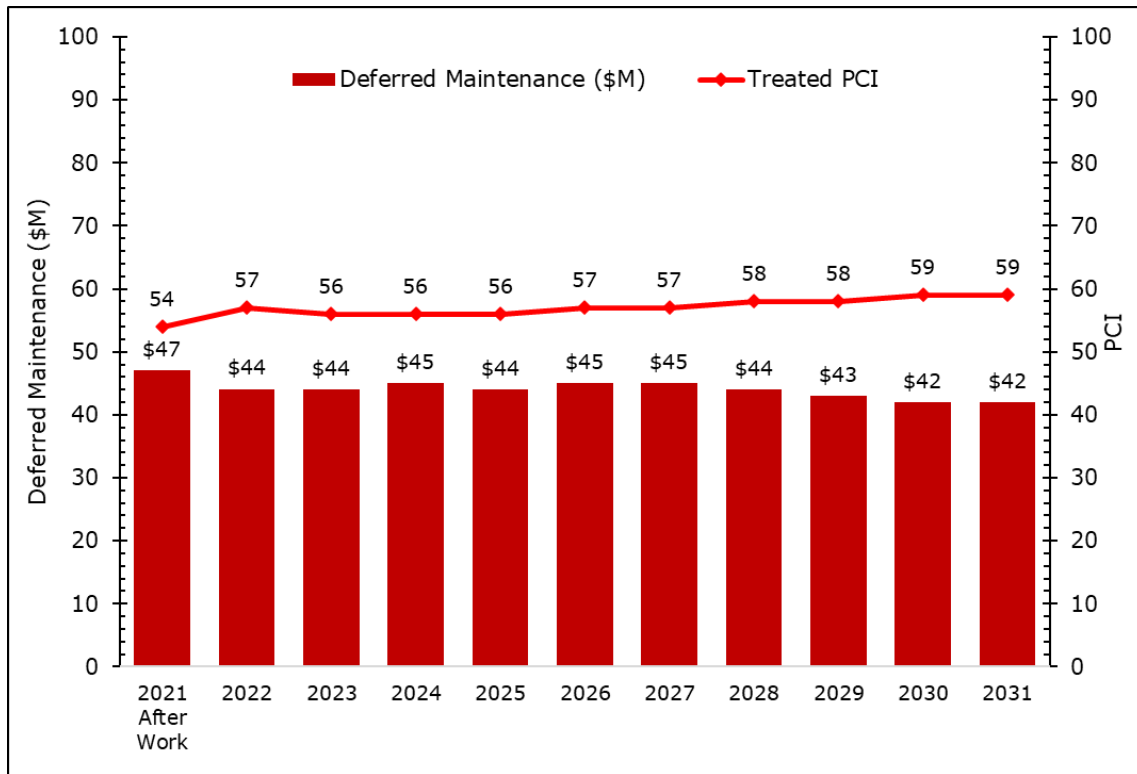


Figure 6. PCI vs Deferred Maintenance for Scenario 1

5.3 SCENARIO 2: IMPROVE PCI TO 75 (\$50.8 M/10 YEARS)

This scenario aims to improve the network PCI from 54 to 75 by 2031. As shown in Table 5 and Figure 7, the financial commitment required to accomplish this goal is \$50.8 million over ten years. This will result in 89.6 percent of the network being in “Good” condition with only 8.8 percent, in the “Failed” condition. The deferred maintenance will be less than half of the existing by the end of the analysis period.

Table 5. Summary Results for Scenario 2

Year	2021 before work	2022	2023	2024	2025	2026	2027	2028	2029	2030	2031	Total
Budget (\$M)	NA	4.0	6.4	5.6	7.1	6.0	3.5	4.4	4.4	4.6	4.8	50.8
Deferred Maintenance (\$M)	47	43	40	38	33	30	29	26	24	21	18	NA
Treated PCI	54	57	59	61	64	66	67	69	71	73	75	NA

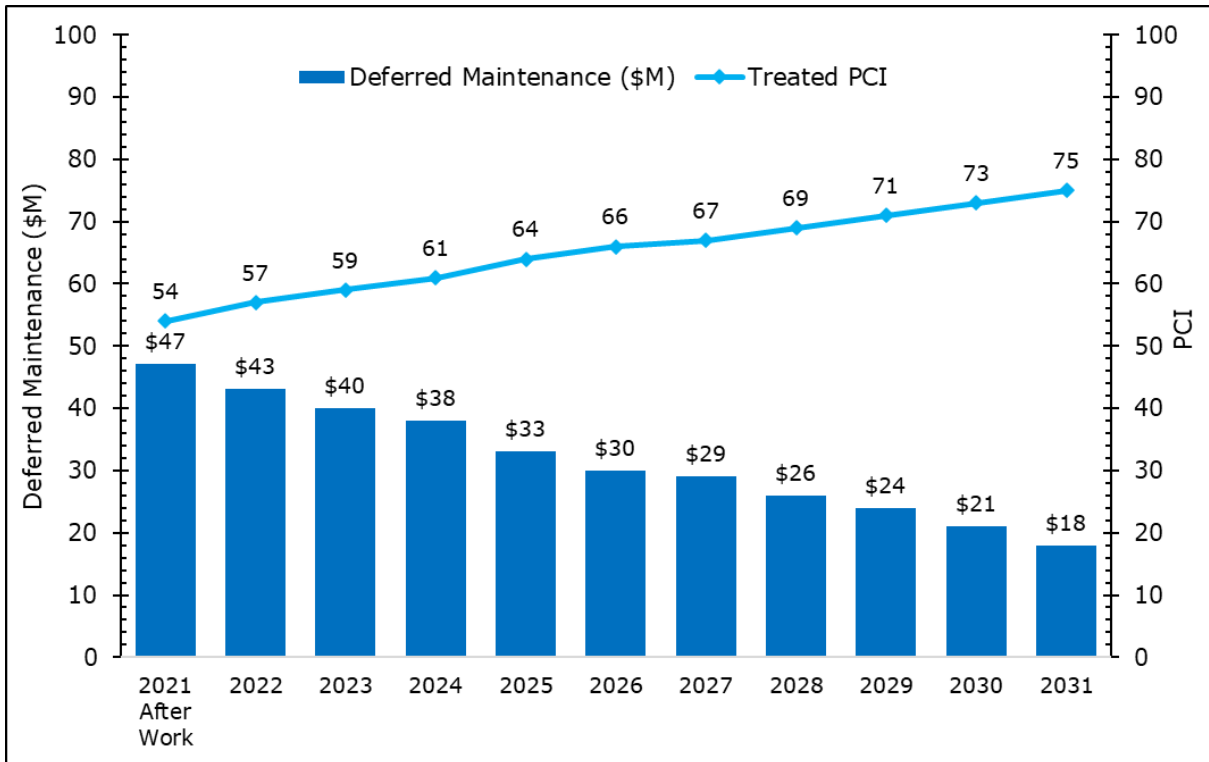


Figure 7. PCI vs Deferred Maintenance for Scenario 2

5.4 SCENARIO COMPARISONS

Figure 8 graphically compares the annual changes in PCI for each of the scenarios. The current PCI would increase in both scenarios. As previously noted, the PCI will be maintained at the high-50s in Scenario 1 and be improved to 75 by 2031 in Scenario 2.

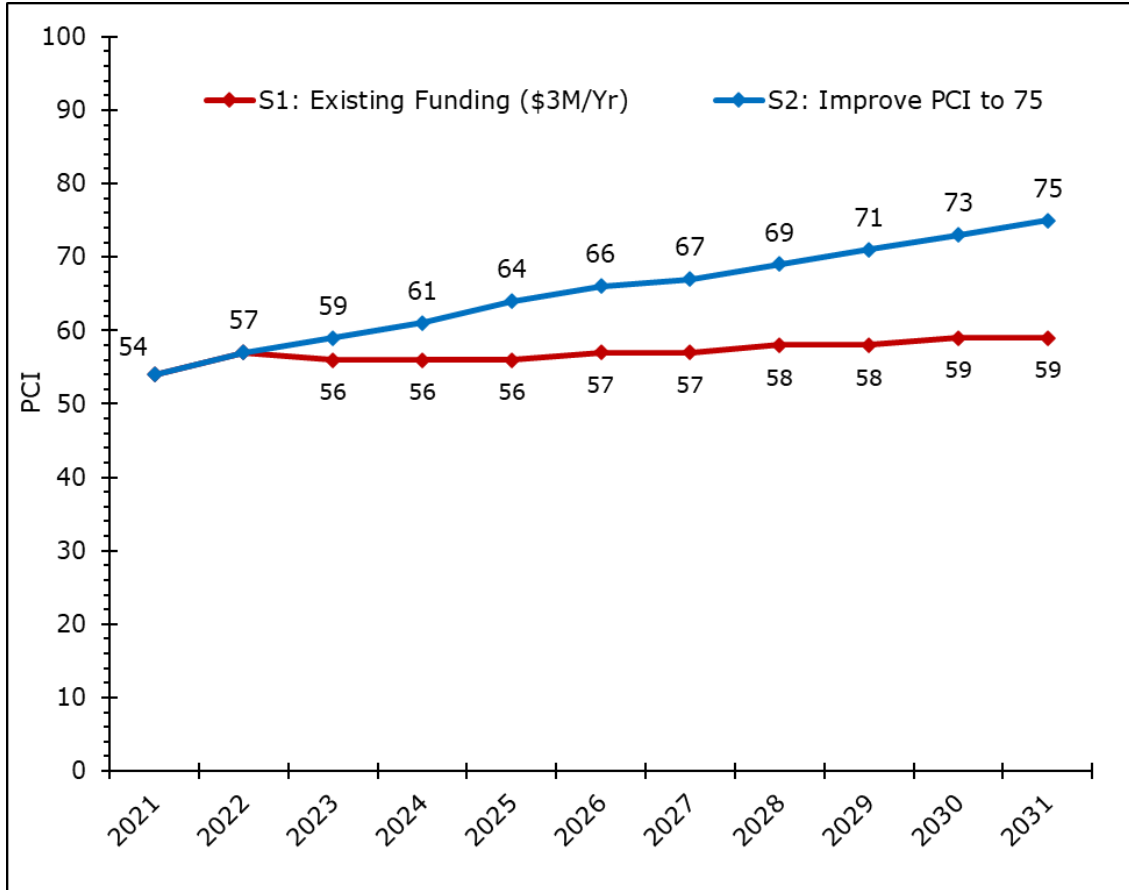


Figure 8. Comparison of Annual PCI by Scenario

Figure 9 illustrates the changes in deferred maintenance over time for each scenario. The current deferred maintenance of \$47 million will decrease in both scenarios to \$42 million and \$18 million, respectively in Scenario 1 and Scenario 2 by the end of the analysis period.

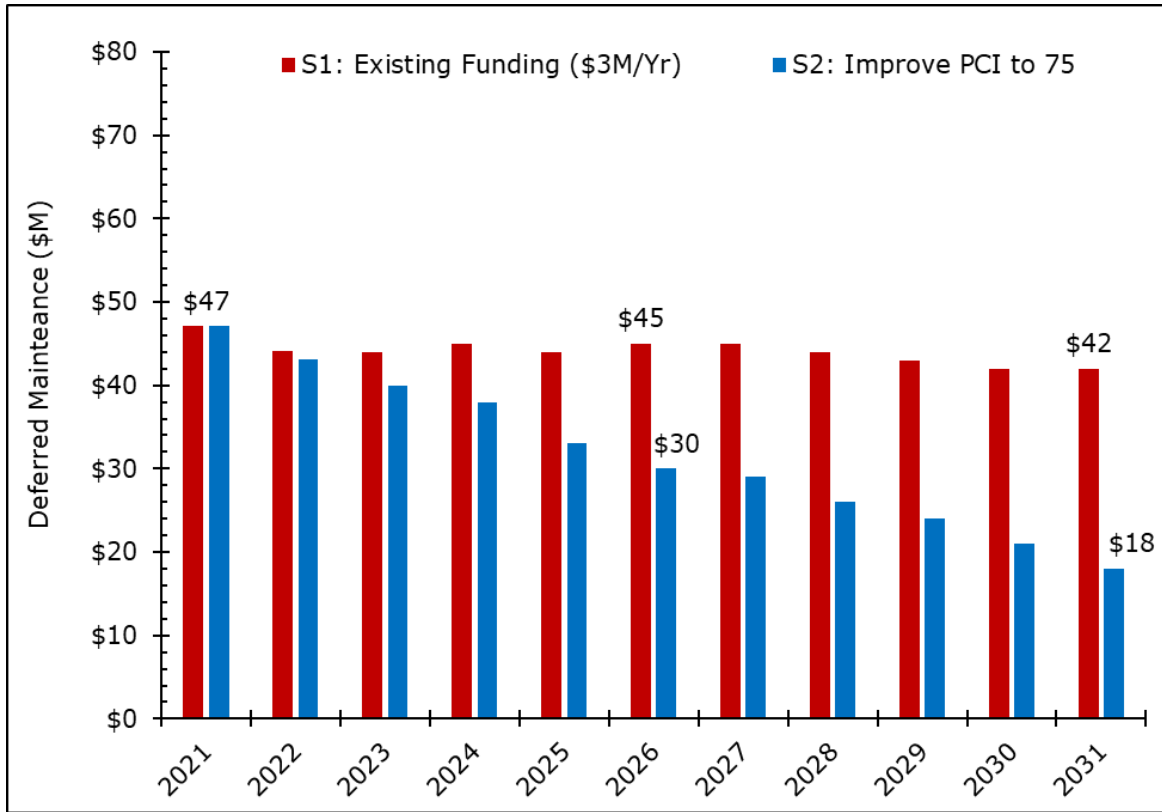


Figure 9. Comparison of Annual Deferred Maintenance by Scenario

Figure 10 illustrates the percent change in pavement condition for each scenario. As noted earlier, currently, 45.4 percent of the network is in "Good" condition, with 38.1 percent in "Poor" or "Failed" condition. The portion of the network in "Good" condition will increase under both scenarios. For Scenario 1, the portion of the network in "Good" condition will increase to 71.8 percent but the portion in the "Failed" condition will also slightly increase to 26.6%. For Scenario 2, 89.6 percent will be in "Good" condition with only 8.8 percent being in "Failed" condition.

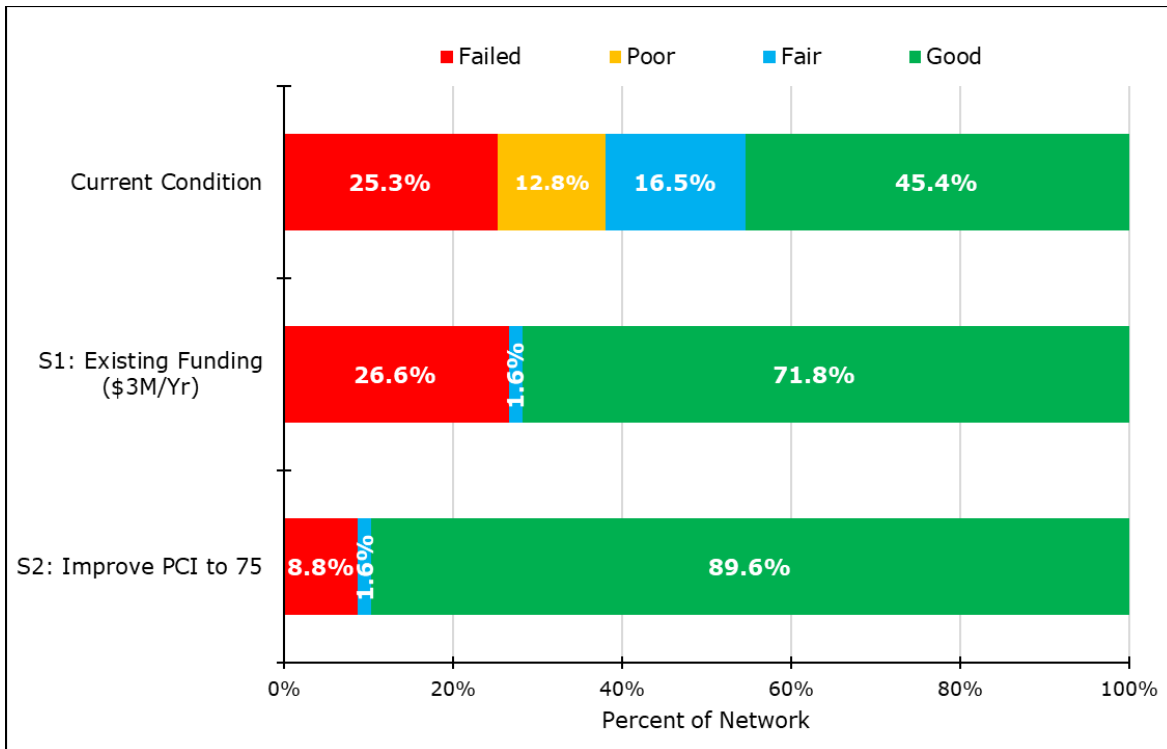


Figure 10. Comparison of Pavement Condition Breakdown by Scenario

6 Conclusion and Recommendations

In summary, City of Ukiah has a substantial investment of \$135 million in the pavement network. Overall, the City's streets are in "Fair" condition with a 2021 PCI of 54. Approximately 45.4 percent of the road network is in "Good" condition and 25.3 percent is in "Failed" condition.

The analyses indicate that the City needs to spend approximately \$56.2 million on maintenance and rehabilitation over the next ten years to optimally repair all pavement sections, thus bringing the network into a condition that can be maintained with on-going preventive maintenance. In the long run, this strategy will save the City money by preventing future pavement deterioration to levels requiring rehabilitation or reconstruction.

Based on the data collected and the scenarios analyzed and presented in this report, NCE offers the following recommendations.

- 1. Funding** - The primary goal of PMPs should be to offer users a safe and functional pavement network without unduly increasing the maintenance burden in the future. With that in mind, the recommended scenario for the City is Scenario 2, which requires \$50.8 million over the next ten years to improve the PCI to 75 by 2031. This budget allocation will increase the portion of the network in "Good" condition and substantially decrease the deferred maintenance.

To address the gap between the City's existing funding and the recommended scenario, NCE recommends the City pursue additional funding sources. Potential sources include:

Federal Funding Sources

- Regional Surface Transportation Program (RSTP)
- Surface Transportation Program (STP)
- Congestion Mitigation and Air Quality Improvement Program (CMAQ)
- Community Development Block Grants (CDBG)
- Highway Safety Improvement Program (HSIP)
- Federal Emergency Management Agency (FEMA)

State Funding Sources

- Active Transportation Program (ATP), which now includes the Bicycle Transportation Account (BTA) and Safe Routes to Schools (SR2S)
- State Transportation Improvement Program (STIP)
- AB 2766 (vehicle surcharge)
- Vehicle License Fees (VLF)
- CalRecycle grants

- State Water Resource Control Board
- Transportation Development Act (TDA)
- Traffic Safety Fund
- Transportation Uniform Mitigation Fee (TUMF)

Local/Regional Funding Sources

- Sales tax measure
- Development impact fees
- General funds
- Various assessment districts (lighting, maintenance, flood control, community facilities)
- Traffic impact fees
- Utilities (e.g., stormwater, water, wastewater enterprise funds)
- Parcel/property taxes
- Vehicle registration fees
- Vehicle code fines

- 2. Pavement Management Strategies** – Since more than a quarter of City’s streets are currently in “Good” condition, it is important to maintain that condition to the extent possible. Preservation occurs when streets with PCIs higher than 70 receive treatments such as surface seals (slurry, chip, microsurfacing, etc.). Seals are relatively inexpensive treatments that prevent moisture ingress and thus preserve the integrity of the underlying base material. NCE recommends that the City balance preventive maintenance with rehabilitation and reconstruction projects to preserve pavements in “Good” or “Fair” condition, improve pavements in “Poor” condition, and avoid increasing the deferred maintenance.
- 3. Reinspection Strategies** – In order to make appropriate management decisions based on current data, NCE recommends that the City perform condition inspections on arterials and collectors every 2 years and on residential at least every 4 to 5 years. Additionally, since StreetSaver® and other prediction models do not yet consider the effect of specialized materials such as asphalt-binders with rubber or polymers, the actual performance of City pavements may not be fully modeled in the analysis. For this additional reason, NCE recommends regular pavement condition surveys to ensure model accuracy and relevance.
- 4. M&R Decision Tree** – NCE recommends that the City annually review and update the M&R treatment strategies and associated unit costs to reflect current construction techniques and changing costs. This will ensure that the results for the budget analyses are reliable and as accurate as possible.

Appendix A

SECTION DESCRIPTION INVENTORY

Section Description Inventory Report

This report lists a variety of section description information for each of the agency's pavement sections. It lists the street and section identifiers, limits, functional class, surface type, number of lanes, length, width, area, Inspected PCI, and PCI date.

All of the agency's pavement sections are included in the report. Two versions of the report are provided. The first is sorted alphabetically by Street Name and Section ID and the second report is sorted by descending PCI. The field descriptions in this report are listed below:

COLUMN	DESCRIPTION
Street ID	Street Identification - A code up to ten characters/digits to identify the street. Generally, the street name is truncated to six characters. The Street ID should be unique for each street.
Section ID	Section Identification - A code up to ten characters/digits to identify the section number. The Section ID must be unique for each section of one street.
Street Name	Street Name - The name of the street as indicated by signs in the field.
Begin Location	Beginning limit of the section.
End Location	Ending limit of the section.
No. of Lanes	Number of travel lanes.
Functional Class (FC)	Functional Classification: Arterial; Collector; Residential; Other
Length (ft)	Length of the section in feet.
Width (ft)	Average width of the section in feet.
Area (sf)	Area of section in square feet.
Surface Type (ST)	Surface Type: AC (Asphalt Concrete), ST (Surface Treated), Gravel
Last M&R Date	The date of last maintenance or rehabilitation
Last M&R Treatment	Type of treatment (maintenance or rehabilitation) received the last time
PCI Date	The last inspection date or treatment date (whichever is the latest)
PCI	Average PCI for the section. The value is based on the last inspection or last treatment (whichever is the latest).

Section Description Inventory – Sorted by Street Name

Street ID	Section ID	Street Name	Beg Location	End Location	Lanes	Functional Class	Length	Width	Area	Surface Type	Last M&R Date	Last M&R Treatment	Inspection Date	PCI
APBLVD	01	AIRPORT PARK BLVD.	TALMAGE RD.	1913 ft S/Talmage Road	4	Collector	1,913	48	91,824	AC	6/22/2018	FDR	6/25/2021	98
APBLVD	02	AIRPORT PARK BLVD.	1913 ft S/Talmage Road	2733 ft S/Talmage Road	4	Collector	820	48	39,360	AC/AC	6/22/2018	THICK AC OVERLAY(2.5 INCHES)	6/25/2021	98
APBLVD	03	AIRPORT PARK BLVD.	2733 ft S/Talmage Road	4278 ft S/Talmage Road	4	Collector	1,545	48	74,160	AC/AC	6/22/2018	THICK AC OVERLAY(2.5 INCHES)	6/25/2021	98
APBLVD	04	AIRPORT PARK BLVD.	east end	RR tracks	4	Collector	421	22	9,262	AC			6/25/2021	51
AIRPTR	01	AIRPORT ROAD	S/SIDE COMMERCE DR.	S. END	2	Residential/Local	3,300	20	66,000	AC/AC	4/18/2014	CHIP SEAL AND SLURRY SEAL	6/25/2021	21
AIRPTR	02	AIRPORT ROAD	S/side Commerce Drive	534 ft North (curve/Hastings)	2	Residential/Local	534	31	16,554	AC	8/1/2002	SLURRY SEAL	6/25/2021	7
ALBRIG	01	ALBRIGHT PLACE	N/SIDE OBSERVATORY AVE.	END OF COURT	2	Residential/Local	310	35	13,074	AC/AC	10/9/2018	SLURRY SEAL	7/7/2021	88
ALICEA	01	ALICE AVENUE	N/SIDE OBSERVATORY AVE.	S/SIDE LUCE AVE.	2	Residential/Local	549	38	20,862	AC/AC	10/9/2018	SLURRY SEAL	7/7/2021	54
ALICEA	02	ALICE AVENUE	N/SIDE LUCE AVE.	S/SIDE MENDOCINO AVE.	2	Residential/Local	620	35	21,700	AC/AC	6/20/2018	SLURRY SEAL	7/7/2021	85
APPLEA	01	APPLE AVENUE	CHERRY ST.	END	2	Residential/Local	580	28	16,240	AC/AC			6/30/2021	7
ARLING	01	ARLINGTON DRIVE	50' FR. E/SIDE BUSH ST.	W/SIDE ELM ST.	2	Residential/Local	880	35	30,800	AC/AC	10/9/2018	AC OVERLAY (2")	6/29/2021	97
BANKER	01	BANKER BLVD.	HELEN AVE.	COCHRANE AVE.	2	Residential/Local	500	30	15,000	AC/AC	8/1/2006	GRIND AND REPAVE	7/9/2021	39
BARMAE	01	BARBARA	MILL ST.	MAE ST.	2	Residential/Local	542	39	21,138	AC/AC	10/1/2021	SLURRY SEAL	10/1/2021	44
BARMAE	02	BARBARA	BARBARA ST.	CAROLYN ST.	2	Residential/Local	274	49	13,426	AC/AC	10/1/2021	SLURRY SEAL	10/1/2021	46
BARMAE	03	BARBARA	MAE ST.	MILL ST.	2	Residential/Local	490	39	19,110	AC/AC	10/1/2021	SLURRY SEAL	10/1/2021	46
NBARNE	01	BARNES STREET (NORTH)	PARK BLVD @ TODD RD.	PERKINS ST. MINUS STANDLEY +N	2	Residential/Local	860	30	25800	AC/AC	9/3/2014	SLURRY SEAL	7/7/2021	41
SBARNE	01	BARNES STREET (SOUTH)	BETTY ST.	CLAY	1	Residential/Local	540	20	10800	AC/AC	10/9/2018	SLURRY SEAL	7/9/2021	76
SBARNE	02	BARNES STREET (SOUTH)	CLAY ST.	PERKINS ST.	2	Residential/Local	660	24	15840	AC/AC			7/9/2021	55
BAYWDC	01	BAYWOOD CT.	W/SIDE LAUREL	END OF COURT	2	Residential/Local	500	35	17,500	AC/AC	8/1/2002	SLURRY SEAL	7/1/2021	36
BEACLN	01	BEACON LANE	E/SIDE LAUREL	DORA ST	2	Residential/Local	840	34	28,560	AC/AC	10/1/2020	SLURRY SEAL	7/1/2021	100
BEACLN	02	BEACON LANE	DORA ST.	STATE ST.	2	Residential/Local	998	21	20,958	AC/AC	8/1/2002	SLURRY SEAL	7/1/2021	88
BEACWY	01	BEACON WAY	N/SIDE BEACON LN.	150' NORTH	2	Residential/Local	150	24	3,600	AC/AC	10/1/2021	SLURRY SEAL	10/1/2021	57
BEACWY	02	BEACON WAY	150' NORTH OF BEACON LN.	NORTH END OF STREET	2	Residential/Local	230	24	5,520	AC/AC	10/1/2021	SLURRY SEAL	10/1/2021	50
BERKWL	01	BERKELEY WAY	N/SIDE BEACON WAY	END OF STREET	2	Residential/Local	380	35	13,300	AC/AC	10/1/2021	SLURRY SEAL	10/1/2021	43
BETTYS	01	BETTY STREET	TALMAGE FRONTAGE RD.	N/SIDE MARLENE ST	2	Residential/Local	1,040	30	31,200	AC/AC			6/25/2021	11
BETTYS	02	BETTY STREET	N/SIDE MARLENE ST	S/SIDE LORRAINE ST	2	Residential/Local	730	35	25,550	AC/AC	6/20/2018	SLURRY SEAL	6/25/2021	74
BETTYS	03	BETTY STREET	S/SIDE LORRAINE ST	N/SIDE COOPER	2	Residential/Local	220	35	7,700	AC/AC			6/25/2021	24
BETTYW	01	BETTY WAY	MCPEAK ST	OAK PARK AVE	2	Residential/Local	273	20	5,460	AC	10/1/2020	SLURRY SEAL	7/7/2021	93
BRICAR	01	BRICARELLI DRIVE	E/SIDE ELM ST.	W/SIDE STATE ST.	2	Residential/Local	340	35	11,900	AC/AC	10/1/2020	SLURRY SEAL	6/30/2021	87
BRUSHS	01	BRUSH STREET	E/SIDE STATE ST/	E/SIDE MAZZONI ST.	2	Residential/Local	420	27	11,340	AC	6/4/2018	FDR	6/28/2021	97
BRUSHS	02	BRUSH STREET	E/SIDE MAZZONI ST.	RR	2	Residential/Local	380	42	15,960	AC/AC			6/28/2021	5
BURLNG	01	BURLINGTON DRIVE	E/SIDE LOCKWOOD DR.	W/SIDE ELM ST.	2	Residential/Local	735	35	25,725	AC/AC	10/9/2018	SLURRY SEAL	6/30/2021	85
BUSHST	01	BUSH STREET	Empire Dr.	N. P/L FRANK ZEEK SCHOOL	2	Collector	1,630	47	76,610	AC/AC	10/1/2021	SLURRY SEAL	10/1/2021	65
BUSHST	02	BUSH STREET	N P/L FRANK ZEEK SCHOOL	N/SIDE LOW GAP ROAD	2	Collector	1,427	50	71,350	AC	10/1/2021	SLURRY SEAL	10/1/2021	46
BUSHST	03	BUSH STREET	S/SIDE LOW GAP ROAD	N/SIDE GROVE AVE.	2	Arterial	2,089	45	94,005	AC/AC	10/1/2021	SLURRY SEAL	10/1/2021	56
BUSHST	04	BUSH STREET	S/SIDE GROVE AVE.	N/SIDE WALNUT AVE.	2	Residential/Local	370	43	15,910	AC/AC	10/1/2021	SLURRY SEAL	10/1/2021	47
BUSHST	20	BUSH STREET	S/SIDE HENRY	S/SIDE WALNUT	2	Residential/Local	566	42	23,772	AC/AC	10/1/2021	SLURRY SEAL	10/1/2021	44
BUSHST	30	BUSH STREET	S/SIDE WALNUT	N/SIDE CLAY ST. MINUS +N/S	2	Residential/Local	1,244	42	52,248	AC/AC	10/1/2021	SLURRY SEAL	10/1/2021	46
CALVCT	01	CALVERT COURT	MCPEAK ST.	MCPEAK ST.	2	Residential/Local	1,235	35	43,225	AC/AC	8/19/2002	SHALLOW PATCH	7/7/2021	35
CNYNVW	01	CANYON VIEW CT.	W/SIDE LAUREL	END OF COURT	2	Residential/Local	270	35	9,450	AC/AC	10/9/2018	SLURRY SEAL	7/9/2021	83

Street ID	Section ID	Street Name	Beg Location	End Location	Lanes	Functional Class	Length	Width	Area	Surface Type	Last M&R Date	Last M&R Treatment	Inspection Date	PCI
CAPPSL	01	CAPPS LANE	E/SIDE DESPINA DR.	E/SIDE HOMEWOOD DR.	2	Residential/Local	1,395	41	57,195	AC	6/20/2018	SLURRY SEAL	6/28/2021	79
CAPPSL	02	CAPPS LANE	E/SIDE HOMEWOOD DR.	W/SIDE BUSH ST.	2	Residential/Local	460	35	16,100	AC	10/1/2021	SLURRY SEAL	10/1/2021	42
CARLET	01	CARLETON DRIVE	E/SIDE LOCKWOOD DR.	W/SIDE ELM ST.	2	Residential/Local	682	35	23,870	AC/AC	10/9/2018	SLURRY SEAL	6/30/2021	76
CARGLN	01	CARRIGAN LANE	CAPPS	N.CITY LMT. MINUS +N's	2	Residential/Local	755	41	30,955	AC	10/9/2018	SLURRY SEAL	6/30/2021	67
CHERYC	01	CHERRY COURT	CHERRY ST.	END OF COURT	2	Residential/Local	540	27	14,580	AC/AC	8/1/2006	GRIND AND REPAVE	7/7/2021	24
CHERYS	01	CHERRY STREET	STATE ST.	E END	2	Residential/Local	1,120	42	47,040	AC/AC	10/1/2020	SLURRY SEAL	7/7/2021	68
ECHURC	01	CHURCH STREET (EAST)	STATE ST.	MAIN ST.	1	Collector	210	27	5,670	AC/AC	8/1/2002	AC OVERLAY (2")	7/8/2021	87
WCHURC	011	CHURCH STREET (WEST)	HIGHLAND AVE.	THOMPSON STREET	2	Residential/Local	790	22	17380	AC/AC	6/20/2018	SLURRY SEAL	6/29/2021	83
WCHURC	012	CHURCH STREET (WEST)	THOMPSON STREET	SPRING STREET	2	Residential/Local	940	22	20680	AC/AC	6/20/2018	SLURRY SEAL	6/29/2021	84
WCHURC	021	CHURCH STREET (WEST)	SPRING ST	HORTENSE ST	2	Residential/Local	240	22	5280	AC/AC	8/27/2014	AC OVERLAY (1 ")	6/29/2021	89
WCHURC	022	CHURCH STREET (WEST)	HORTENSE ST	S DORA ST	2	Residential/Local	240	22	5280	AC/AC	8/27/2014	AC OVERLAY (1 ")	8/2/2021	7
WCHURC	03	CHURCH STREET (WEST)	BUSH ST.	SCHOOL ST.	1	Collector	790	20	15800	AC/AC	10/1/2020	SLURRY SEAL	6/29/2021	99
WCHURC	031	CHURCH STREET (WEST)	DORA ST.	BUSH ST.	1	Collector	231	20	4620	AC/AC	10/1/2020	SLURRY SEAL	6/29/2021	97
WCHURC	04	CHURCH STREET (WEST)	SCHOOL ST.	STATE ST.	1	Collector	210	21	4410	AC	7/31/2021	RECONSTRUCT STRUCTURE (AC)	7/31/2021	100
CINDEE	01	CINDEE DRIVE	S. ORCHARD AVE.	S. ORCHARD AVE.	2	Residential/Local	1,019	35	35,665	AC	12/1/2013	SLURRY SEAL	6/23/2021	27
CLARA	01	CLARA AVE.	W/SIDE ORCHARD AVE	RR	2	Residential/Local	1,778	40	71,120	AC/AC	7/11/2003	SINGLE CHIP SEAL	6/26/2021	7
CLARA	02	CLARA AVE.	E/SIDE STATE ST.	RR	2	Collector	830	40	33,200	AC/AC	6/17/2002	SINGLE CHIP SEAL	6/26/2021	9
CLAYPL	01	CLAY PLACE	CLAY ST.	END	2	Residential/Local	250	27	6,750	AC/AC	10/9/2018	SLURRY SEAL	7/9/2021	89
ECLAYS	01	CLAY STREET (EAST)	E/SIDE MAIN ST.	RR	2	Residential/Local	992	34	33,728	AC/AC			7/7/2021	3
ECLAYS	02	CLAY STREET (EAST)	STATE ST.	MAIN ST.	2	Collector	220	34	7,480	AC	7/31/2021	RECONSTRUCT STRUCTURE (AC)	7/31/2021	100
WCLAY	01	CLAY STREET (WEST)	W/SIDE HIGHLAND DR.	W/SIDE MCPEAK ST.	2	Collector	1050	43	45150	AC/AC	8/1/2002	SLURRY SEAL	6/29/2021	19
WCLAY	02	CLAY STREET (WEST)	W/SIDE MCPEAK ST.	W/SIDE OAK ST. MINUS DORA	2	Collector	1983	44	87252	AC/AC	10/13/2015	SLURRY SEAL	6/29/2021	75
WCLAY	03	CLAY STREET (WEST)	OAK ST.	STATE ST. MINUS SCHOOL	2	Collector	460	31	14260	AC	7/31/2021	RECONSTRUCT STRUCTURE (AC)	7/31/2021	100
CLEVEL	01	CLEVELAND LANE	E/SIDE MAIN ST.	170 ft E/Main St.	2	Residential/Local	170	35	5,950	AC	10/1/2020	SLURRY SEAL	7/7/2021	78
CLEVEL	02	CLEVELAND LANE	170 ft. E/Main St.	END	2	Residential/Local	350	30	10,500	AC	10/1/2020	SLURRY SEAL	7/7/2021	85
CLUBHS	01	CLUBHOUSE DRIVE	N/SIDE PARK BLVD.	LIVE OAK AVE.	2	Residential/Local	810	33	26,730	AC/AC	10/1/2020	SLURRY SEAL	6/30/2021	87
COCHRN	01	COCHRANE AVENUE	E/SIDE BANKER BLVD.	HELEN	2	Residential/Local	322	36	11,592	AC/AC	10/9/2018	SLURRY SEAL	7/7/2021	59
COCHRN	02	COCHRANE AVENUE	HELEN AVE.	ALICE AVE.	2	Residential/Local	902	36	32,472	AC/AC	10/9/2018	SLURRY SEAL	6/30/2021	51
COMMRC	01	COMMERCE DRIVE	AIRPORT ROAD	END PAVEMENT @ 101	2	Collector	1,392	36	50,112	AC			6/25/2021	15
COOPER	01	COOPER LANE	WAUGH LN.	W/SIDE BETTY	2	Residential/Local	397	30	11,910	AC/AC			6/25/2021	11
COURTS	01	COURT STREET	W. GOBBI ST.	N/SIDE FREITAS ST.	2	Residential/Local	620	35	21,700	AC/AC	10/9/2018	SLURRY SEAL	7/7/2021	77
CREEK	10	CREEKSIDE COURT	MULBURY	END	2	Residential/Local	1,357	35	47,495	AC	10/9/2018	SLURRY SEAL	7/1/2021	87
CRESTA	01	CRESTA DRIVE	WABASH AVE.	N P/L 160 CRESTA DR.	2	Residential/Local	390	28	10,920	AC/AC	10/9/2018	SLURRY SEAL	7/1/2021	66
CRESTA	02	CRESTA DRIVE	N P/L 160 CRESTA DR.	WASHINGTON AVE.	2	Residential/Local	370	28	10,360	AC/AC	10/9/2018	SLURRY SEAL	7/1/2021	74
CRYSBY	01	CRYSTAL BAY COURT	CAPPS LN.	END OF CT.	2	Residential/Local	345	35	13,471	AC	10/9/2018	SLURRY SEAL	6/30/2021	80
CUNNIN	01	CUNNINGHAM STREET	TALMAGE	N. END	2	Residential/Local	746	27	20,142	AC/AC	6/20/2018	SLURRY SEAL	6/25/2021	74
CYPRES	01	CYPRESS AVENUE	LIVE OAK AVE.	HAZEL AVE.	2	Residential/Local	730	33	24,090	AC/AC	6/17/2002	SINGLE CHIP SEAL	6/29/2021	50
CYPRES	02	CYPRESS AVENUE	SPRING ST. @ POMOLITA PRKG LT	N. BUSH ST.	2	Collector	810	37	29,970	AC/AC	6/17/2002	SINGLE CHIP SEAL	6/29/2021	4
CYPRES	03	CYPRESS AVENUE	BUSH ST.	E/SIDE PINE ST.	2	Residential/Local	310	37	11,470	AC/AC	10/1/2020	SLURRY SEAL	6/29/2021	90
CYPRES	04	CYPRESS AVENUE	OAK STREET	PINE STREET	2	Residential/Local	213	32	6,816	AC	10/1/2020	SLURRY SEAL	6/29/2021	94

Street ID	Section ID	Street Name	Beg Location	End Location	Lanes	Functional Class	Length	Width	Area	Surface Type	Last M&R Date	Last M&R Treatment	Inspection Date	PCI
DEBORA	01	DEBORAH COURT	BETTY ST.	END	2	Residential/Local	259	35	11,289	AC/AC	6/20/2018	SLURRY SEAL	6/25/2021	80
DESPIN	01	DESPINA DR.	N CITY LIMIT	LOW GAP RD.	2	Collector	2,210	44	97,240	AC/AC	10/1/2020	SLURRY SEAL	6/28/2021	67
DOMINI	01	DOMINICAN COURT	N/SIDE MAPLE AVE.	END	2	Residential/Local	688	35	26,302	AC/AC			7/2/2021	2
DONNRC	01	DONNER COURT	HOMEWOOD DR.	END OF COURT	2	Residential/Local	377	35	15,419	AC	10/1/2020	SLURRY SEAL	6/30/2021	89
DONNRL	01	DONNER LANE	E/SIDE INCLINE DR.	W/SIDE HOMEWOOD	2	Residential/Local	848	35	29,680	AC	10/9/2018	SLURRY SEAL	6/30/2021	72
DOOLCN	01	DOOLAN CANYON DRIVE	W/SIDE HELEN	CITY LIMIT	2	Residential/Local	250	24	6,000	AC/AC			7/7/2021	23
DOOLND	01	DOOLAN DRIVE	W/SIDE DORA	END OF COURT	2	Residential/Local	230	35	9,599	AC/AC			7/1/2021	9
DORAAV	01	DORA AVENUE	LIVE OAK AVE.	W/SIDE HAZEL AVE.	2	Residential/Local	570	33	18,810	AC/AC			7/1/2021	36
DORAAV	02	DORA AVENUE	W/SIDE HAZEL AVE.	GROVE AVE.	2	Residential/Local	1,250	37	46,250	AC/AC	8/1/2006	GRIND AND REPAVE	7/1/2021	40
DORAST	01	DORA STREET	GROVE AVE.	N/SIDE CLAY	2	Arterial	2,417	52	125,684	AC/AC	9/30/2003	SHALLOW PATCH	7/1/2021	13
DORAST	02A	DORA STREET	S/SIDE OF MILL ST.	LUCE ST	2	Arterial	2,055	52	106,860	AC/AC	3/1/2010	GRIND AND REPAVE	7/1/2021	8
DORAST	03B	DORA STREET	WASHINGTON AVE	S/SIDE WABASH	2	Arterial	869	47	40,843	AC/AC	3/1/2010	GRIND AND REPAVE	7/1/2021	4
DORAST	04	DORA STREET	S/SIDE WABASH	S/SIDE BEACON LANE	2	Arterial	1,000	42	42,000	AC/AC	10/2/2003	SHALLOW PATCH	7/1/2021	18
DORAST	05	DORA STREET	LUCE ST.	WASHINGTON AVE	2	Arterial	1,605	52	78,180	AC/AC	10/1/2020	SLURRY SEAL	7/1/2021	81
DORAST	06	DORA STREET	N/SIDE MILL ST.	N/SIDE CLAY	2	Arterial	967	52	50,284	AC/AC	9/22/2014	AC OVERLAY (1 ")	7/1/2021	23
EASTLK	01	EASTLICK	CLAY ST	END	1	Residential/Local	480	33	15,840	AC/AC	10/9/2018	SLURRY SEAL	7/7/2021	66
ELRIOC	01	EL RIO COURT	S/END OF COURT	YOSEMITE DR.	2	Residential/Local	498	35	19,654	AC/AC			6/26/2021	8
ELRIOS	01	EL RIO STREET	E/SIDE EL RIO CT.	W/SIDE OAK MANOR DR.	2	Residential/Local	895	34	30,430	AC/AC	10/1/2020	SLURRY SEAL	6/26/2021	86
ELMCT	01	ELM STREET	ELM STREET	END	2	Residential/Local	84	33	2,772	AC/AC	10/1/2020	SLURRY SEAL	6/28/2021	79
ELMSTR	01	ELM STREET	EMPIRE DR.	MAGNOLIA ST. MINUS GARRETT +N	2	Residential/Local	2,340	35	81,900	AC/AC	10/1/2021	SLURRY SEAL	10/1/2021	49
ELMSTR	02	ELM STREET	S/SIDE MAGNOLIA ST.	LOW GAP RD.	2	Residential/Local	780	33	25,740	AC/AC	10/1/2021	SLURRY SEAL	10/1/2021	93
EMPIRE	02	EMPIRE DRIVE	DESPINA DR	162 FT E/O HOMEWOOD DR	2	Collector	1,300	40	52,000	AC	10/1/2021	SLURRY SEAL	10/1/2021	53
EMPIRE	09	EMPIRE DRIVE	162 FT E/O HOMEWOOD DR	BUSH ST	2	Collector	427	35	14,945	AC	10/1/2021	SLURRY SEAL	10/1/2021	49
EMPIRE	20	EMPIRE DRIVE	BUSH ST.	STATE STREET	2	Residential/Local	1,050	35	36,750	AC/AC	10/1/2021	SLURRY SEAL	10/1/2021	60
EVANSS	01	EVANS STREET	E/SIDE STATE ST.	END	2	Residential/Local	505	31	15,655	AC/AC			6/26/2021	8
FAIRWY	01	FAIRWAY AVENUE	N/SIDE MAPLE	END	2	Residential/Local	1,013	35	35,455	AC/AC			7/2/2021	20
FOOTHL	01	FOOTHILL COURT	S/SIDE SAN JACINTA DR.	END OF COURT	2	Residential/Local	340	35	14,124	AC/AC			7/7/2021	6
FORDST	01	FORD STREET	E/SIDE STATE ST.	RR	2	Residential/Local	700	30	21,000	AC/AC	6/17/2002	SINGLE CHIP SEAL	6/28/2021	7
FORDST	02	FORD STREET	RR	W/SIDE MYRON ST.	2	Residential/Local	810	31	25,110	AC/AC	6/17/2002	SINGLE CHIP SEAL	6/28/2021	15
FORDST	03	FORD STREET	W/SIDE MYRON ST.	ORCHARD AVE.	2	Residential/Local	970	38	36,860	AC/AC	6/17/2002	SINGLE CHIP SEAL	6/28/2021	11
FREITA	01	FREITAS AVENUE	E/SIDE COURT ST.	W/SIDE OAK ST.	2	Residential/Local	530	35	18,550	AC/AC	12/1/2013	SLURRY SEAL	7/7/2021	41
FREITA	02	FREITAS AVENUE	E/SIDE OAK ST.	W/SIDE STATE ST.	2	Residential/Local	330	35	11,550	AC/AC	10/9/2018	AC OVERLAY 2 "	7/7/2021	96
GARDNS	01	GARDENS AVENUE	MENDOCINO DR.	MENDOCINO DR.	2	Residential/Local	960	38	36,480	AC/AC	10/1/2021	SLURRY SEAL	10/1/2021	53
GARRET	01	GARRETT DRIVE	E/SIDE BUSH ST.	100' E OF BUSH ST.	2	Residential/Local	110	36	3,960	AC/AC	10/14/2019	AC OVERLAY (2")	6/30/2021	100
GARRET	02	GARRETT DRIVE	100' E OF BUSH ST.	W/SIDE LOCKWOOD DR.	2	Residential/Local	110	36	3,960	AC/AC	10/14/2019	AC OVERLAY (2")	6/30/2021	100
GARRET	03	GARRETT DRIVE	E/SIDE LOCKWOOD DR.	W/SIDE ELM ST.	2	Residential/Local	620	36	22,320	AC/AC	10/14/2019	AC OVERLAY (2")	6/30/2021	100
GARRET	04	GARRETT DRIVE	W/SIDE ELM ST.	W/SIDE STATE	2	Residential/Local	380	35	13,300	AC/AC	6/20/2018	SLURRY SEAL	6/30/2021	85
GIBSON	01	GIBSON STREET	N. BUSH ST.	EAST END	2	Residential/Local	300	31	9,300	AC/AC	10/9/2018	SLURRY SEAL	6/29/2021	63
GIBSON	02	GIBSON STREET	OAK ST.	STATE ST.	2	Residential/Local	790	31	24,490	AC/AC	10/1/2020	SLURRY SEAL	6/28/2021	90
GIORNO	01	GIORNO AVENUE	STANDLEY AVE.	END	2	Residential/Local	550	23	12,650	AC/AC	10/1/2020	SLURRY SEAL	6/23/2021	90

Street ID	Section ID	Street Name	Beg Location	End Location	Lanes	Functional Class	Length	Width	Area	Surface Type	Last M&R Date	Last M&R Treatment	Inspection Date	PCI
EGOBBI	01A	GOBBI STREET (EAST)	STATE ST	MAIN	2	Arterial	469	41	19,229	AC/AC	4/10/2013	MILL AND FILL 5" AC	7/2/2021	88
EGOBBI	01B	GOBBI STREET (EAST)	MAIN	RR	2	Arterial	601	41	24,641	AC/AC	8/22/2002	SHALLOW PATCH	7/2/2021	22
EGOBBI	03	GOBBI STREET (EAST)	RR	E/SIDE ORCHARD AVE	2	Arterial	1,290	41	52,890	AC/AC			7/2/2021	60
EGOBBI	04	GOBBI STREET (EAST)	E/S ORCHARD - 101 OVRPASS	& E/SIDE 101 OVRPASS APPROACH	2	Arterial	1,000	30	30,000	AC/AC	8/1/2002	AC OVERLAY (2")	7/2/2021	14
EGOBBI	05A	GOBBI STREET (EAST)	E/SIDE HWY 101 OVRPASS APPRO.	OAK MANOR DRIVE	2	Collector	347	41	14,227	AC/AC	8/13/2003	SHALLOW PATCH	7/2/2021	9
EGOBBI	05B	GOBBI STREET (EAST)	OAK MANOR DRIVE	WASHO DRIVE	2	Collector	1,056	28	29,568	AC/AC	8/13/2003	SHALLOW PATCH	7/2/2021	31
WGOBBI	01	GOBBI STREET (WEST)	DORA ST.	STATE ST.	2	Arterial	1180	37	43660	AC/AC	8/1/2002	SLURRY SEAL	7/2/2021	16
GROVEA	02	GROVE AVENUE	LIVE OAK AVE	BUSH ST	2	Collector	1,682	53	89,146	AC/AC	8/1/2005	GRIND AND REPAVE	6/30/2021	8
GROVEA	04	GROVE AVENUE	BUSH ST	W/SIDE PINE ST	2	Arterial	259	53	13,727	AC/AC	8/1/2002	AC OVERLAY (2")	6/30/2021	23
HAMILT	01	HAMILTON STREET	N/SIDE HOSPITAL DR.	S/SIDE CLARA	2	Residential/Local	430	40	17,200	AC/AC	8/1/2002	SLURRY SEAL	6/26/2021	34
HASTNG	01	HASTINGS AVE	East side/State Street	277 ft East	2	Residential/Local	277	28	7,756	AC	6/22/2018	FDR	6/25/2021	100
HASTNG	02	HASTINGS AVE	277 ft East of South State	curve (Airport Road)	2	Residential/Local	865	31	26,815	AC	8/1/2002	SLURRY SEAL	6/29/2021	4
HAZELA	01	HAZEL AVENUE	WALNUT AVE.	S/SIDE JACKSON MINUS +N'S	2	Residential/Local	1,373	34	46,682	AC/AC			6/30/2021	45
HELENA	01	HELEN AVENUE	S/END	N/SIDE WASHINGTON AVE.	2	Residential/Local	1,310	34	44,540	AC/AC	8/1/2002	SLURRY SEAL	7/7/2021	38
HELENA	02	HELEN AVENUE	N/SIDE WASHINGTON AVE.	MID REDWOOD AVE. INTERSEC.	2	Residential/Local	600	37	22,200	AC/AC	8/1/2002	SLURRY SEAL	7/7/2021	40
HELENA	03	HELEN AVENUE	MID REDWOOD AVE. INTERSEC.	S/SIDE LUCE AVE.	2	Residential/Local	874	39	34,086	AC/AC			7/7/2021	31
HELENA	04	HELEN AVENUE	S/SIDE LUCE AVE.	855 HELEN AVE.	2	Residential/Local	560	39	21,840	AC/AC	8/1/2002	SLURRY SEAL	7/7/2021	49
HELENA	05	HELEN AVENUE	855 HELEN AVE.	S/SIDE MENDOCINO DR.	2	Residential/Local	270	39	10,530	AC/AC	8/1/2002	SLURRY SEAL	7/7/2021	13
HENRYS	01	HENRY STREET	DORA ST.	OAK ST.	1	Collector	800	24	19,200	AC/AC	6/20/2018	SLURRY SEAL	7/7/2021	81
HENRYS	02	HENRY STREET	E/SIDE OAK ST.	STATE ST. MINUS SCHOOL	1	Collector	440	24	10,560	AC/AC			7/7/2021	46
SHLND	01	HIGHLAND AVENUE (SOUTH)	HIGHLAND CT.	CLAY ST.	1	Residential/Local	1350	22	29700	AC/AC	10/1/2020	SLURRY SEAL	7/9/2021	87
HLNDCT	01	HIGHLAND CT.	HIGHLAND DR.	HIGHLAND DR.	2	Residential/Local	680	37	25,160	AC/AC			7/9/2021	16
HLNDDR	01	HIGHLAND DRIVE	SOUTH END CUL DE SAC	HIGHLAND CT.	2	Residential/Local	950	37	35,150	AC/AC			7/9/2021	3
HILLCR	01	HILLCREST AVENUE	E/SIDE MENDOCINO DR.	W/SIDE GARDENS AVE.	2	Residential/Local	800	38	30,400	AC/AC	10/1/2020	SLURRY SEAL	6/23/2021	76
HILLVW	05	HILLVIEW AVENUE	WEST END	W/SIDE MENDOCINO	2	Residential/Local	118	38	4,484	AC/AC	10/1/2021	SLURRY SEAL	10/1/2021	43
HILLVW	10	HILLVIEW AVENUE	E/SIDE MENDOCINO DR.	W/SIDE GARDENS AVE.	2	Residential/Local	1,000	38	38,000	AC/AC	10/1/2021	SLURRY SEAL	10/1/2021	72
HOLDEN	01	HOLDEN STREET	DORA ST.	SPRING ST.	2	Residential/Local	547	34	18,598	AC/AC	10/9/2018	SLURRY SEAL	6/29/2021	81
HOMEWD	01	HOMEWOOD DRIVE	CAPPS LN.	EMPIRE DR.	2	Residential/Local	520	35	18,200	AC	10/1/2021	SLURRY SEAL	10/1/2021	54
HOPEST	01	HOPE STREET	CLAY ST.	SMITH ST. MINUS INTERSECTIONS	2	Residential/Local	1,070	33	35,310	AC/AC			7/9/2021	43
HORTEN	01	HORTENSE STREET	CLAY ST.	Smith St.	2	Residential/Local	814	55	44,770	AC/AC	10/9/2018	SLURRY SEAL	7/9/2021	84
HORTEN	02	HORTENSE STREET	S/Side Smith Street	N/Side Standley Street	2	Residential/Local	210	55	11,550	AC/AC	10/1/2020	SLURRY SEAL	7/9/2021	100
HOSPIT	01	HOSPITAL DRIVE	200' East of Hamilton St.	N/SIDE PERKINS ST.	2	Residential/Local	1,775	45	79,875	AC	10/1/2020	SLURRY SEAL	6/26/2021	84
INCLCT	01	INCLINE COURT	EMPIRE	END OF COURT	2	Residential/Local	190	35	6,650	AC	10/1/2021	SLURRY SEAL	10/1/2021	53
INCLDR	01	INCLINE DRIVE	CAPPS LN.	EMPIRE DR.	2	Residential/Local	550	35	21,000	AC	10/1/2020	SLURRY SEAL	6/30/2021	89
IRVING	01	IRVINGTON DRIVE	W/SIDE ELM ST.	S/SIDE EMPIRE DR.	2	Residential/Local	1,148	35	40,180	AC/AC	10/1/2021	SLURRY SEAL	10/1/2021	44
JACKSN	01	JACKSON AVENUE	LIVE OAK AVE.	EAST END	2	Residential/Local	445	21	9,345	AC/AC	10/1/2020	SLURRY SEAL	6/30/2021	100
JONESS	01	JONES STREET	MCPEAK ST.	OAK ST. MINUS DORA ST. +N	2	Residential/Local	1,921	40	76,840	AC/AC	6/20/2018	SLURRY SEAL	7/7/2021	49
JOSEPH	01	JOSEPH STREET	N/SIDE CLARA AVE.	S/SIDE FORD ST.	2	Residential/Local	530	27	14,310	AC/AC	10/1/2020	SLURRY SEAL	6/26/2021	71
LAUREL	01	LAUREL AVENUE	SOUTH CITY LIMIT	DOOLAN CREEK ON WABASH	2	Residential/Local	1,100	35	38,500	AC/AC	10/1/2020	SLURRY SEAL	7/1/2021	52
LESLIE	01	LESLIE STREET	N/SIDE GOBBI ST.	N/SIDE PEACH ST.	2	Residential/Local	1,620	38	61,560	AC/AC	8/1/2005	GRIND AND REPAVE	6/26/2021	10

Street ID	Section ID	Street Name	Beg Location	End Location	Lanes	Functional Class	Length	Width	Area	Surface Type	Last M&R Date	Last M&R Treatment	Inspection Date	PCI
LESLIE	02	LESLIE STREET	N/SIDE PEACH ST.	S/SIDE PERKINS ST.	2	Residential/Local	760	35	26,600	AC/AC	8/1/2002	SLURRY SEAL	6/26/2021	16
LEWISL	01	LEWIS LANE	STATE ST.	TALMAGE RD.	2	Residential/Local	730	26	18,980	AC/AC			6/25/2021	1
LIVEOK	01	LIVE OAK AVENUE	S/SIDE MAPLE AVE.	N END	2	Residential/Local	467	25	11,675	AC/AC	8/1/2002	SLURRY SEAL	6/30/2021	38
LIVEOK	02	LIVE OAK AVENUE	W. SIDE MAPLE	N/SIDE WALNUT AVE.	2	Collector	1,490	45	67,050	AC/AC	6/17/2002	SINGLE CHIP SEAL	6/30/2021	12
LOCKWD	01	LOCKWOOD DRIVE	N/SIDE ARLINGTON DR.	S/SIDE EMPIRE DR.	2	Residential/Local	1,860	35	65,100	AC/AC	10/1/2021	SLURRY SEAL	10/1/2021	43
LORRAN	01	LORRAINE STREET	TALMAGE FRONTAGE RD.	S P/L 38 LORRAINE	2	Residential/Local	1,070	24	25,680	AC/AC	12/1/2013	SLURRY SEAL	6/25/2021	16
LORRAN	02	LORRAINE STREET	S P/L 38 LORRAINE	N P/L 44 LORRAINE	2	Residential/Local	350	35	12,250	AC/AC	12/1/2013	SLURRY SEAL	6/25/2021	5
LORRAN	03	LORRAINE STREET	N P/L 44 LORRAINE	N P/L 50 LORRAINE	2	Residential/Local	190	35	6,650	AC/AC	12/1/2013	SLURRY SEAL	6/25/2021	59
LORRAN	04	LORRAINE STREET	N P/L 50 LORRAINE ST.	BETTY ST.	2	Residential/Local	490	35	17,150	AC/AC	6/20/2018	SLURRY SEAL	6/25/2021	66
LOUISE	01	LOUISE COURT	S. OAK ST.	END	2	Residential/Local	214	36	7,520	AC/AC	6/5/1998	THIN AC OVERLAY(1.5 INCHES)	7/7/2021	53
LOWGAP	01	LOW GAP ROAD	W CITY LIMIT	W/SIDE DESPINA DR.	2	Collector	1,600	35	56,000	AC/AC	8/1/2002	SLURRY SEAL	6/30/2021	9
LOWGAP	02	LOW GAP ROAD	W/SIDE DESPINA DR.	W/SIDE OF BUSH ST.	2	Collector	2,320	37	85,840	AC/AC			6/30/2021	15
LOWGAP	03	LOW GAP ROAD	W/SIDE BUSH ST.	STATE ST.	2	Collector	1,471	38	55,898	AC/AC	8/22/1996	ASPHALT INLAY PATCH	6/30/2021	5
LUCEAV	01	LUCE AVENUE	E/SIDE HELEN AVE.	W/SIDE DORA ST.	2	Residential/Local	1,271	47	59,737	AC	6/4/2018	FDR	7/7/2021	99
LUCEAV	02	LUCE AVENUE	DORA ST.	STATE STREET	2	Residential/Local	960	41	39,360	AC	6/4/2018	FDR	7/7/2021	99
MAGNOL	01	MAGNOLIA STREET	E/SIDE NO. PINE	W/SIDE STATE ST.	2	Residential/Local	1,059	33	34,947	AC/AC	10/9/2018	SLURRY SEAL	6/28/2021	61
MAINST	10	MAIN STREET	NORTON ST.	N/SIDE SMITH ST.	2	Collector	950	38	36,100	AC/AC	8/1/2006	GRIND AND REPAVE	6/23/2021	16
MAINST	20	MAIN STREET	N/SIDE SMITH ST.	N/SIDE PERKINS ST.	2	Collector	460	43	19,780	AC/AC	8/1/2002	SLURRY SEAL	6/23/2021	12
MAINST	32	MAIN STREET	N SIDE PERKINS ST	E CLAY ST	2	Collector	744	42	31,248	AC/AC			6/23/2021	42
MAINST	37	MAIN STREET	E CLAY ST	S SIDE MILL ST	2	Collector	880	37	32,560	AC/AC			6/23/2021	9
MAINST	40	MAIN STREET	S/SIDE MILL ST.	E. GOBBI ST.	2	Residential/Local	820	45	36,900	AC/AC	8/1/2002	SLURRY SEAL	6/23/2021	7
MAPLEA	01	MAPLE AVENUE	W/SIDE LIVE OAK AVE.	30' W OF ST.FRANCIS WAY	2	Residential/Local	500	34	17000	AC/AC			7/2/2021	10
MAPLEA	02	MAPLE AVENUE	W/SIDE FAIRWAY AVE.	30' W OF ST.FRANCIS WAY	2	Residential/Local	860	35	30100	AC/AC			7/2/2021	3
MAPLEA	03	MAPLE AVENUE	W/SIDE FAIRWAY AVE.	W END	2	Residential/Local	760	35	26600	AC/AC			7/2/2021	13
MAPLEA	04	MAPLE AVENUE	LIVE OAK AVE.	EAST END	2	Residential/Local	1135	36	40860	AC/AC			7/2/2021	4
MARLNC	01	MARLENE COURT	N/SIDE MARLENE ST.	END OF CUL DE SAC	2	Residential/Local	595	34	20492	AC/AC			6/23/2021	7
MARLNS	01	MARLENE STREET	BETTY ST.	LORRAINE ST.	2	Residential/Local	370	35	12950	AC/AC	6/20/2018	SLURRY SEAL	6/23/2021	94
MARLNS	02	MARLENE STREET	W/SIDE MARLENE CT.	E/SIDE LORRAINE ST.	2	Residential/Local	250	34	8500	AC/AC	6/20/2018	SLURRY SEAL	6/23/2021	83
MARSHL	01	MARSHALL STREET	E GOBBI ST.	S. MAIN ST.	2	Residential/Local	630	32	20160	AC/AC	10/9/2018	SLURRY SEAL	6/26/2021	39
MARWEN	01	MARWEN DRIVE	N/SIDE WASHINGTON AVE.	WEST P/L 1225 MARWEN DR.	2	Residential/Local	406	35	14210	AC/AC	10/9/2018	SLURRY SEAL	7/7/2021	91
MARWEN	02	MARWEN DRIVE	WEST P/L 1225 MARWEN DR.	SOUTH P/L 1135 MARWEN DR.	2	Residential/Local	480	35	16800	AC/AC	10/9/2018	SLURRY SEAL	7/7/2021	70
MARWEN	03	MARWEN DRIVE	SOUTH P/L 1135 MARWEN DR.	S/SIDE OBSERVATORY AVE.	2	Residential/Local	360	35	12600	AC/AC	10/9/2018	SLURRY SEAL	7/7/2021	89
MASON	01	MASON STREET	CLARA AVE.	S/SIDE SMITH ST.	2	Collector	1340	33	44220	AC/AC	8/1/2002	AC OVERLAY (2")	7/9/2021	30
MASON	02	MASON STREET	S/SIDE SMITH ST.	PERKINS ST.	2	Collector	430	34	14620	AC/AC	8/1/2002	AC OVERLAY (2")	7/9/2021	33
MAYAWY	01	MAYA WAY	E/SIDE POMO DR.	W/SIDE WASHO DR.	2	Residential/Local	388	35	13580	AC/AC	10/1/2020	SLURRY SEAL	7/2/2021	100
MAZZON	01	MAZZONI STREET	N/SIDE BRUSH ST.	END	2	Residential/Local	930	35	32550	AC/AC			6/26/2021	3
MCPEAK	01	MCPEAK STREET	CLAY ST.	MILL ST.	2	Collector	1046	25	26150	AC/AC	6/20/2018	SLURRY SEAL	6/23/2021	79
MCPEAK	02	MCPEAK STREET	S/SIDE MILL ST.	MENDOCINO DR.	2	Residential/Local	270	30	8100	AC/AC	10/1/2021	SLURRY SEAL	10/1/2021	45
MENDOD	01	MENDOCINO DRIVE	W/SIDE DORA ST.	W/SIDE ALICE AVE.	2	Residential/Local	380	42	15960	AC/AC	10/9/2018	SLURRY SEAL	6/23/2021	65
MENDOD	02	MENDOCINO DRIVE	W/SIDE ALICE AVE.	E/SIDE MENDOCINO PL.	2	Residential/Local	1150	37	42550	AC/AC	10/9/2018	SLURRY SEAL	6/23/2021	68

Street ID	Section ID	Street Name	Beg Location	End Location	Lanes	Functional Class	Length	Width	Area	Surface Type	Last M&R Date	Last M&R Treatment	Inspection Date	PCI
MENDOD	03	MENDOCINO DRIVE	E/SIDE MENDOCINO PL.	N/SIDE HILLCREST AVE.	2	Residential/Local	390	37	14430	AC/AC	10/1/2021	SLURRY SEAL	10/1/2021	46
MENDOD	04	MENDOCINO DRIVE	N/SIDE HILLCREST AVE.	GARDENS AVE.	2	Residential/Local	1710	37	63270	AC/AC	10/1/2021	SLURRY SEAL	10/1/2021	49
MENDOD	05	MENDOCINO DRIVE	GARDENS AVE.	POMOLITA WAY	2	Residential/Local	960	37	35520	AC/AC	10/1/2021	SLURRY SEAL	10/1/2021	67
MENDOP	01	MENDOCINO PLACE	S/SIDE MENDOCINO DR.	150 MENDOCINO PLACE	2	Residential/Local	380	37	14060	AC/AC			6/23/2021	8
MENDOP	02	MENDOCINO PLACE	150 MENDOCINO PLACE	TOP	2	Residential/Local	960	38	36480	AC/AC			6/23/2021	33
MILLCT	01	MILL COURT	MILL ST.	MILL ST.	2	Residential/Local	600	39	23400	AC/AC	6/20/2018	SLURRY SEAL	6/23/2021	49
EMILL	01	MILL STREET (EAST)	STATE ST.	MAIN ST.	2	Collector	300	27	8,100	AC/AC	6/20/2018	SLURRY SEAL	7/7/2021	48
WMILLS	01	MILL STREET (WEST)	E/SIDE HIGHLAND DR.	W/SIDE MCPEAK	2	Residential/Local	740	36	26640	AC/AC	10/1/2020	SLURRY SEAL	6/23/2021	91
WMILLS	02	MILL STREET (WEST)	E/SIDE MCPEAK ST.	W/SIDE DORA ST.	2	Collector	1180	34	40120	AC/AC			6/23/2021	86
WMILLS	03	MILL STREET (WEST)	W/SIDE DORA ST.	STATE ST.	2	Collector	1350	33	44550	AC/AC	6/20/2018	SLURRY SEAL	6/23/2021	89
MOHWKD	01	MOHAWK DRIVE	E/SIDE OAK MANOR DR.	W/SIDE WASHO DR.	2	Residential/Local	723	35	25305	AC/AC	10/1/2020	SLURRY SEAL	7/2/2021	100
MORRIS	01	MORRIS STREET	PINE ST.	OAK ST.	2	Residential/Local	210	27	5670	AC/AC	10/1/2020	SLURRY SEAL	6/30/2021	92
MULBER	01	MULBERRY STREET	OBSERVATORY AVE.	CREEKSIDE CT	2	Residential/Local	540	35	18900	AC/AC	10/1/2021	SLURRY SEAL	10/1/2021	52
MULBER	02	MULBERRY STREET	WASHINGTON AVE.	DOOLAN CREEK	2	Residential/Local	200	36	7200	AC/AC			7/1/2021	7
MYRONP	01	MYRON PLACE	N/SIDE FORD ST.	END OF CUL DE SAC	2	Residential/Local	552	30	17022	AC/AC			6/28/2021	26
MYRONS	01	MYRON STREET	N/SIDE CLARA AVE.	S/SIDE FORD ST.	2	Residential/Local	520	26	13520	AC/AC	10/1/2020	SLURRY SEAL	6/28/2021	82
MYSZKA	01	MYSZKA PLACE	HIGHLAND AVE.	END	2	Residential/Local	227	30	8719	AC/AC	9/3/2014	SLURRY SEAL	7/9/2021	33
HIGHLN	01	N. HIGHLAND AVENUE	W.STANDLEY ST.	S/SIDE PERKINS ST.	2	Collector	320	35	11,200	AC/AC			6/23/2021	33
HIGHLN	02	N. HIGHLAND AVENUE	S/SIDE PERKINS ST.	N/SIDE CLAY ST.	2	Collector	720	34	24,480	AC/AC	10/1/2020	SLURRY SEAL	6/23/2021	90
NEHOCC	01	NEHOC COURT	S/SIDE NOKOMIS DR.	END OF COURT	2	Residential/Local	250	35	10974	AC/AC	6/20/2018	SLURRY SEAL	7/7/2021	80
NOKOMS	01	NOKOMIS DRIVE	N/E END NOKOMIS DR.	W/SIDE MARWEN DR.	2	Residential/Local	1068	35	37380	AC/AC	10/9/2018	SLURRY SEAL	7/7/2021	82
NORTON	01	NORTON STREET	W/SIDE MASON ST.	E/SIDE MAIN ST.	2	Residential/Local	520	36	18720	AC/AC	10/1/2020	SLURRY SEAL	6/26/2021	59
NORTON	02	NORTON STREET	E/SIDE MAIN ST.	STATE ST.	2	Residential/Local	240	36	8640	AC/AC	10/1/2020	SLURRY SEAL	6/26/2021	99
OKMNRC	01	OAK MANOR COURT	E/SIDE OAK MANOR DRIVE	END OF COURT	2	Residential/Local	564	35	21964	AC/AC	10/9/2018	AC OVERLAY (2")	6/28/2021	100
OKMNRD	01	OAK MANOR DRIVE	N/SIDE GOBBI ST.	N/SIDE MOHAWK DR.	2	Residential/Local	539	37	19943	AC	6/26/2019	FDR	6/28/2021	100
OKMNRD	02	OAK MANOR DRIVE	N/SIDE MOHAWK DR.	S/SIDE YOSEMITE DR.	2	Residential/Local	1333	37	49321	AC	6/26/2019	FDR	6/28/2021	100
OKMNRD	04	OAK MANOR DRIVE	S/SIDE YOSEMITE DR	PERKINS ST	2	Residential/Local	421	37	15577	AC	6/26/2019	FDR	6/28/2021	100
OAKPRK	01	OAK PARK AVENUE	CLAY	JONES	2	Residential/Local	740	34	25160	AC/AC	10/1/2021	SLURRY SEAL	10/1/2021	45
OAKST	10	OAK STREET	S/SIDE MAGNOLIA ST.	N/SIDE LOW GAP RD.	2	Residential/Local	780	33	25740	AC/AC	10/1/2021	SLURRY SEAL	10/1/2021	43
OAKST	22	OAK STREET	LOW GAP RD	RUDDOCK	2	Collector	1975	31	61225	AC/AC			6/28/2021	13
OAKST	27	OAK STREET	RUDDOCK	SCOTT ST	2	Collector	696	32	22272	AC/AC	8/1/2002	AC OVERLAY (2")	6/28/2021	38
OAKST	30	OAK STREET	S/SIDE SCOTT ST.	N/SIDE HENRY ST.	2	Collector	710	34	24140	AC/AC			6/28/2021	21
OAKST	40	OAK STREET	N/SIDE HENRY ST.	S/SIDE CLAY ST. MINUS PERKINS	2	Collector	1470	41	60270	AC/AC			6/28/2021	10
OAKST	50	OAK STREET	S/SIDE CLAY ST.	MILL ST.	2	Collector	873	40	34920	AC/AC	10/1/2021	SLURRY SEAL	10/1/2021	45
OAKST	60	OAK STREET	S/SIDE MILL ST.	N/SIDE GOBBI ST.	2	Collector	920	44	40480	AC/AC	10/13/2015	SLURRY SEAL	6/28/2021	53
OAKST	70	OAK STREET	S/SIDE GOBBI ST.	S/SIDE FREITAS ST.	2	Residential/Local	660	44	29040	AC/AC	10/1/2020	SLURRY SEAL	6/28/2021	78
OAKST	80	OAK STREET	S/SIDE FREITAS ST.	S. END	2	Residential/Local	350	44	15400	AC/AC			6/28/2021	33
OBSERV	01	OBSERVATORY AVENUE	E/SIDE HELEN AVE.	W/SIDE DORA ST.	2	Residential/Local	1260	37	46620	AC	6/4/2018	FDR	7/9/2021	99
OBSERV	02	OBSERVATORY AVENUE	DORA ST.	STATE ST.	2	Residential/Local	1160	35	40600	AC	6/4/2018	FDR	7/9/2021	99
OLGACT	10	OLGA COURT	CLEVELAND LANE	END OF CDS	2	Residential/Local	516	26	13416	AC	10/1/2020	SLURRY SEAL	7/9/2021	85

Street ID	Section ID	Street Name	Beg Location	End Location	Lanes	Functional Class	Length	Width	Area	Surface Type	Last M&R Date	Last M&R Treatment	Inspection Date	PCI
ORCHAR	01	ORCHARD AVENUE	FORD ST.	PERKINS ST.	2	Collector	2270	45	102150	AC/AC	10/14/2019	PULVERIZE,RESHAPE,COMPACT	6/24/2021	100
ORCHAR	02	ORCHARD AVENUE	PERKINS ST.	GOBBI ST.	2	Collector	2520	45	113400	AC/AC	10/14/2019	AC OVERLAY (2")	6/24/2021	99
ORCHAR	03	ORCHARD AVENUE	GOBBI ST.	N/SIDE MARLENE ST.	2	Residential/Local	1891	45	85095	AC/AC	10/9/2018	AC OVERLAY (2")	6/24/2021	100
ORCHAR	04	ORCHARD AVENUE	FORD ST.	BRIDGE	2	Collector	427	45	19215	AC/AC	10/14/2019	AC OVERLAY (2")	6/30/2021	81
ORRSTR	01	ORR STREET	N/SIDE FORD	BRUSH ST.	2	Residential/Local	880	23	20240	AC/AC	8/1/2006	GRIND AND REPAVE	6/28/2021	55
PARKBL	01	PARK BLVD.	TODD RD.	WALNUT AVE.	2	Residential/Local	680	26	17680	AC/AC	10/1/2020	SLURRY SEAL	7/2/2021	69
PARKBL	02	PARK BLVD.	S/SIDE WALNUT AVE.	W/SIDE CLUBHOUSE DR.	2	Residential/Local	580	54	31320	AC/AC	10/14/2019	AC OVERLAY 2 "	7/2/2021	100
PARKBL	03	PARK BLVD.	W/SIDE CLUBHOUSE DR.	PARK WEST ENTRANCE	2	Residential/Local	600	21	12600	AC/AC			7/2/2021	94
PARKCT	01	PARK COURT	PARK PLACE	END	2	Residential/Local	308	27	8492	AC/AC			7/2/2021	13
PARKPL	01	PARK PLACE	PARK BLVD.	END	2	Residential/Local	511	27	13973	AC/AC			7/2/2021	9
PAWEBL	10	PARK WEST BLVD	PARK BLVD	S END	2	Residential/Local	1123	23	25829	AC	10/1/2020	SLURRY SEAL	10/1/2020	87
PEACHS	01	PEACH STREET	LESLIE ST.	ORCHARD AVE.	2	Residential/Local	790	35	27650	AC/AC	8/1/2006	GRIND AND REPAVE	6/26/2021	81
EPERKN	01	PERKINS STREET (EAST)	STATE ST	RR	4	Arterial	814	43	35,002	AC/AC	7/31/2021	AC OVERLAY 2 "	7/31/2021	100
EPERKN	04	PERKINS STREET (EAST)	RR	101 OVRPASS BRIDGE	3	Arterial	1,835	45	82,575	AC/AC			6/26/2021	71
EPERKN	06	PERKINS STREET (EAST)	E/SIDE 101 OVRPASS BRIDGE	OAK MANOR DR.	2	Collector	1,101	37	40,737	AC/AC	8/1/2002	AC OVERLAY (2")	6/26/2021	11
WPERKN	01	PERKINS STREET (WEST)	HIGHLAND DR.	W/SIDE DORA ST.	2	Arterial	2290	27	61830	AC/AC	10/13/2015	SLURRY SEAL	7/9/2021	70
WPERKN	02	PERKINS STREET (WEST)	E/SIDE DORA ST.	W/SIDE SCHOOL ST.	1	Arterial	1060	24	25440	AC/AC	10/1/2020	SLURRY SEAL	6/23/2021	95
WPERKN	03	PERKINS STREET (WEST)	E/SIDE SCHOOL ST.	W/SIDE STATE ST..	2	Arterial	220	36	7920	AC	7/31/2021	RECONSTRUCT STRUCTURE (AC)	7/31/2021	100
PERRYS	01	PERRY STREET	TALMAGE	THOMAS	2	Residential/Local	610	34	20740	AC/AC	6/20/2018	SLURRY SEAL	6/25/2021	82
PINEST	01	PINE STREET	ARLINGTON ST.	S/SIDE MAGNOLIA	2	Collector	650	34	22100	AC/AC	10/1/2021	SLURRY SEAL	10/1/2021	79
PINEST	02	PINE STREET	S/SIDE MAGNOLIA ST.	LOW GAP RD.	2	Collector	480	26	12480	AC/AC	10/1/2021	SLURRY SEAL	10/1/2021	48
PINEST	03	PINE STREET	LOW GAP RD.	GIBSON ST.	2	Residential/Local	540	31	16740	AC/AC	10/1/2020	SLURRY SEAL	6/29/2021	93
PINEST	04	PINE STREET	CYPRESS AVE.	GROVE AVE.	2	Residential/Local	690	40	27600	AC/AC	10/1/2020	SLURRY SEAL	6/29/2021	84
PINEST	05	PINE STREET	N/SIDE GROVE AVE.	S/SIDE WALNUT AVE.	2	Arterial	440	52	22880	AC/AC	8/1/2002	AC OVERLAY (2")	6/29/2021	28
PINEST	06	PINE STREET	S/SIDE WALNUT AVE.	N/SIDE HENRY ST.	2	Residential/Local	670	40	26800	AC/AC	10/9/2018	SLURRY SEAL	6/29/2021	77
PINEST	07	PINE STREET	S/SIDE HENRY ST.	N/SIDE CLAY MINUS +N'S	2	Residential/Local	1283	32	41056	AC/AC	10/1/2021	SLURRY SEAL	10/1/2021	63
PLUMDR	01	PLUM DRIVE	PEACH ST.	ORCHARD AVE.	2	Residential/Local	648	36	23328	AC/AC	10/14/2019	AC OVERLAY 2 "	6/26/2021	100
POMROY	01	POMEROY ST.	LONG'S PLAZA LOT	S/SIDE PERKINS ST.	2	Residential/Local	218	40	8720	AC/AC			7/9/2021	32
POMODR	01	POMO DRIVE	W/SIDE WASHO DR.	BTW MAYA AND WIATT	2	Residential/Local	1390	34	47260	AC/AC	10/1/2020	SLURRY SEAL	7/2/2021	100
POMODR	02	POMO DRIVE	BTW MAYA AND WIATT	S/SIDE YOSEMITE DR.	2	Residential/Local	720	34	24480	AC/AC	10/1/2020	SLURRY SEAL	7/2/2021	100
POMLDR	01	POMOLITA DRIVE	S/SIDE MENDOCINO DR.	W/SIDE DORA (INCL. SPRING ST)	2	Residential/Local	960	34	32640	AC/AC			6/23/2021	30
POMLWY	01	POMOLITA WAY	N/SIDE DR.	S/SIDE MENDOCINO DR.	2	Residential/Local	360	36	12960	AC/AC	10/1/2020	SLURRY SEAL	6/23/2021	86
REDWDA	01	REDWOOD AVENUE	E/SIDE HELEN AVE.	END	2	Residential/Local	700	27	18900	AC/AC	10/1/2020	SLURRY SEAL	7/9/2021	84
ROSEAV	01	ROSE AVENUE	N/SIDE BEACON LANE	S/SIDE WABASH	2	Residential/Local	1070	34	36380	AC/AC	10/1/2020	SLURRY SEAL	7/1/2021	81
RUDDOC	AVE	RUDDOCK AVE	OAK ST	SCHOOL ST	2	Residential/Local	263	28	7364	AC			6/29/2021	42
RUPEST	01	RUPE STREET	W. END	CUNNINGHAM ST. MINUS PERRY	2	Residential/Local	587	22	12914	AC/AC	6/20/2018	SLURRY SEAL	6/25/2021	88
SANJAC	01	SAN JACINTA DRIVE	E/SIDE HELEN AVE.	END	2	Residential/Local	932	35	32620	AC/AC			7/9/2021	4
SCHOOL	01	SCHOOL STREET	RUDDOCK @ N. OAK ST.	N/SIDE SCOTT ST.	2	Residential/Local	953	30	28590	AC/AC	6/20/2018	SLURRY SEAL	6/29/2021	81
SCHOOL	02	SCHOOL STREET	S/SIDE SCOTT ST.	N/SIDE HENRY ST.	2	Arterial	660	30	19800	AC/AC	6/20/2018	SLURRY SEAL	6/29/2021	85
SCHOOL	03	SCHOOL STREET	N/SIDE HENRY ST.	N/SIDE CLAY ST.	2	Arterial	1143	56	64008	AC/AC			6/29/2021	65

Street ID	Section ID	Street Name	Beg Location	End Location	Lanes	Functional Class	Length	Width	Area	Surface Type	Last M&R Date	Last M&R Treatment	Inspection Date	PCI
SCHOOL	04	SCHOOL STREET	N/SIDE CLAY ST.	MILL ST.	2	Arterial	870	46	40020	AC/AC			6/29/2021	31
SCOTT	01	SCOTT STREET	PINE ST.	STATE ST.	2	Arterial	890	25	22250	AC/AC	5/1/2008	AC OVERLAY (1.5 ")	6/30/2021	79
SEMINA	01	SEMINARY AVENUE	OAK ST.	STATE ST. (E/BOUND LANE)	1	Residential/Local	460	29	13340	AC/AC	6/20/2018	SLURRY SEAL	7/8/2021	76
SEMINA	02	SEMINARY AVENUE	OAK ST.	STATE ST. (W/BOUND LANE)	1	Residential/Local	460	28	12880	AC/AC	6/20/2018	SLURRY SEAL	7/8/2021	84
SIDNCT	01	SIDNIE COURT	N/SIDE FORD ST.	END	2	Residential/Local	742	30	22260	AC/AC	10/1/2020	SLURRY SEAL	6/26/2021	96
SIDNST	01	SIDNIE STREET	N/SIDE CLARA AVE.	S/SIDE FORD ST.	2	Residential/Local	530	26	13780	AC/AC			6/26/2021	6
ESMITH	01	SMITH (EAST)	E/SIDE STATE ST.	W/SIDE MAIN ST.	1	Residential/Local	220	24	5,280	AC	12/1/2013	SLURRY SEAL	6/26/2021	45
ESMITH	02	SMITH (EAST)	E/SIDE MAIN ST.	W/SIDE MASON ST.	2	Residential/Local	470	26	12,220	AC	4/18/2019	RECONSTRUCT STRUCTURE (AC)	6/26/2021	89
WSMITH	03	SMITH STREET (WEST)	BARNES ST	SPRING ST	2	Residential/Local	545	20	10900	AC/AC	6/3/1998	THIN AC OVERLAY(1.5 INCHES)	7/2/2021	5
WSMITH	07	SMITH STREET (WEST)	SPRING ST	DORA ST. MINUS SPRING +N	2	Residential/Local	502	24	12048	AC/AC	10/1/2020	SLURRY SEAL	7/2/2021	86
WSMITH	30	SMITH STREET (WEST)	E/SIDE OAK ST.	W/SIDE SCHOOL ST.	1	Collector	210	22	4620	AC/AC	6/20/2018	SLURRY SEAL	7/2/2021	70
WSMITH	40	SMITH STREET (WEST)	E/SIDE SCHOOL ST.	STATE ST.	1	Collector	210	24	5040	AC/AC			7/2/2021	63
WSMITH	50	SMITH STREET (WEST)	DORA ST	PINE ST	1	Collector	526	24	12624	AC/AC			7/2/2021	38
WSMITH	60	SMITH STREET (WEST)	PINE ST	W/SIDE OAK ST	1	Collector	264	24	6336	AC/AC	6/20/2018	SLURRY SEAL	7/2/2021	94
SNUFFN	01	SNUFFIN STREET	N. PINE ST.	N. OAK ST.	2	Residential/Local	225	28	6300	AC/AC	6/20/2018	SLURRY SEAL	6/30/2021	91
SOUTH	01	SOUTH AVENUE	OBSERVATORY AVE.	CREEK N/SIDE LUCE MINUS LUCE	2	Residential/Local	474	35	16590	AC/AC	10/1/2021	SLURRY SEAL	10/1/2021	43
SPRING	03	SPRING STREET	S/SIDE CYPRESS AVE	GROVE	2	Collector	650	33	21450	AC/AC			6/29/2021	24
SPRING	07	SPRING STREET	GROVE	N.SIDE WALNUT MINUS +N/S	2	Collector	330	33	10890	AC/AC	10/1/2020	SLURRY SEAL	6/29/2021	98
SPRING	30	SPRING STREET	S/SIDE CHURCH ST.	N/SIDE CLAY ST.	2	Collector	470	53	24910	AC/AC	10/13/2015	SLURRY SEAL	6/29/2021	67
SPRING	40	SPRING STREET	S/SIDE CLAY ST.	MILL ST. MINUS JONES	2	Collector	930	28	26040	AC/AC	10/13/2015	SLURRY SEAL	6/29/2021	72
SPRING	50	SPRING STREET	S/SIDE MILL ST.	100' N OF MENDOCINO DR.	2	Residential/Local	170	24	4080	AC/AC	10/13/2015	SLURRY SEAL	6/29/2021	29
SPRING	60	SPRING STREET	100' N. OF MENDOCINO DR.	POMOLITA DR	2	Residential/Local	485	34	16490	AC/AC	10/13/2015	SLURRY SEAL	6/29/2021	40
SPRING	70	SPRING STREET	S/SIDE WALNUT AVE.	N/SIDE W.PERKINS ST	2	Collector	1203	53	63759	AC/AC	10/1/2020	SLURRY SEAL	6/29/2021	98
SPRING	80	SPRING STREET	N/SIDE W.PERKINS ST	S/SIDE CHURCH MINUS STND&PRKN	2	Collector	177	53	9381	AC/AC	10/13/2015	SLURRY SEAL	6/29/2021	72
STFRAN	01	ST.FRANCIS COURT	N/SIDE MAPLE AVE.	END	2	Residential/Local	442	35	17694	AC/AC			7/2/2021	6
ESTAND	01	STANDLEY STREET (EAST)	E/SIDE STATE ST.	W/SIDE MAIN ST.	1	Residential/Local	220	20	4,400	AC	7/31/2021	RECONSTRUCT STRUCTURE (AC)	7/31/2021	100
ESTAND	02	STANDLEY STREET (EAST)	E/SIDE MAIN ST.	W/SIDE MASON ST.	2	Residential/Local	430	36	15,480	AC/AC	6/20/2018	SLURRY SEAL	6/26/2021	88
WSTAND	01	STANDLEY STREET (WEST)	GIBSON CREEK	W/SIDE HIGHLAND AVE.	2	Residential/Local	1670	27	45090	AC/AC			6/23/2021	30
WSTAND	01A	STANDLEY STREET (WEST)	Gibson Creek	west end	2	Residential/Local	820	30	24600	AC/AC			6/23/2021	47
WSTAND	02	STANDLEY STREET (WEST)	W/SIDE HIGHLAND AVE.	W/SIDE BARNES ST.	2	Arterial	1190	27	32130	AC/AC			6/23/2021	32
WSTAND	03	STANDLEY STREET (WEST)	W/SIDE BARNES ST.	W/SIDE DORA ST.	2	Arterial	1110	27	29970	AC/AC	6/20/2018	SLURRY SEAL	6/23/2021	90
WSTAND	04	STANDLEY STREET (WEST)	E/SIDE DORA ST.	W/SIDE OAK ST.	2	Arterial	800	27	21600	AC/AC	6/20/2018	SLURRY SEAL	6/23/2021	87
WSTAND	05	STANDLEY STREET (WEST)	E/SIDE OAK ST.	W/SIDE SCHOOL ST.	1	Arterial	210	22	4620	AC/AC	8/1/2006	GRIND AND REPAVE	6/23/2021	59
WSTAND	06	STANDLEY STREET (WEST)	E/SIDE SCHOOL ST.	STATE ST.	2	Arterial	230	36	8280	AC	7/31/2021	RECONSTRUCT STRUCTURE (AC)	7/31/2021	100
STATES	01	STATE STREET	N. CITY LIMIT	S/SIDE LOW GAP RD.	4	Arterial	2160	60	129600	AC/PCC	10/9/2018	AC OVERLAY 2 "	6/24/2021	97
STATES	02	STATE STREET	S/ Side Low Gap Road	N/ Side of W Henry St.	4	Arterial	2576	64	164864	PCC	8/1/1996	AC OVERLAY (1.5")	6/24/2021	74
STATES	03A	STATE STREET	S/ Side of W Henry St.	N/ Side of E Smith St.	4	Arterial	224	64	14336	AC/PCC	7/31/2021	MILL AND THICK OVERLAY	7/31/2021	100
STATES	03B	STATE STREET	N/SIDE SMITH ST.	N/SIDE MILL ST.	4	Arterial	2100	52	109200	AC/PCC	7/31/2021	MILL AND THICK OVERLAY	7/31/2021	100
STATES	04	STATE STREET	S/SIDE MILL ST.	N/SIDE GOBBI ST.	4	Arterial	900	52	46800	AC/PCC	8/1/2005	GRIND AND REPAVE	6/24/2021	27
STATES	05	STATE STREET	N/SIDE GOBBI ST.	200' N OF WASHINGTON AVE.	4	Arterial	3150	59	185850	AC/PCC	8/1/2006	GRIND AND REPAVE	6/24/2021	32

Street ID	Section ID	Street Name	Beg Location	End Location	Lanes	Functional Class	Length	Width	Area	Surface Type	Last M&R Date	Last M&R Treatment	Inspection Date	PCI
STATES	06	STATE STREET	200' N OF WASHINGTON AVE.	BEACON LANE	5	Arterial	2160	61	131760	AC			6/24/2021	18
STELLA	01	STELLA DRIVE	E/SIDE WARREN DR.	NORTH SIDE OF SOUTH "ELBOW"	2	Residential/Local	540	36	19440	AC/AC	10/1/2021	SLURRY SEAL	10/1/2021	88
STELLA	02	STELLA DRIVE	W/SIDE ORCHARD AVE.	END OF SOUTH "ELBOW"	2	Residential/Local	250	36	9000	AC/AC	10/1/2021	SLURRY SEAL	10/1/2021	67
ESTEPH	01	STEPHENSON STREET (EAST)	STATE ST.	MAIN ST.	2	Collector	210	28	5,880	AC/AC	8/1/2002	AC OVERLAY (2")	7/8/2021	64
WSTEPH	01	STEPHENSON STREET (WEST)	HOPE ST.	SPRING ST.	2	Residential/Local	200	21	4200	AC/AC	6/9/2014	AC OVERLAY (1 ")	6/29/2021	8
WSTEPH	02	STEPHENSON STREET (WEST)	SPRING ST.	DORA ST. MINUS HORTENSE	2	Residential/Local	447	21	9387	AC/AC	10/1/2020	SLURRY SEAL	6/29/2021	93
WSTEPH	03	STEPHENSON STREET (WEST)	E/SIDE DORA ST.	W/SIDE OAK ST.	2	Collector	761	22	16742	AC/AC	10/1/2020	SLURRY SEAL	6/29/2021	98
SUMMIT	01	SUMMIT COURT	CAPPS LANE	END OF COURT	2	Residential/Local	197	36	8418	AC	10/9/2018	SLURRY SEAL	6/28/2021	89
TAHOEC	01	TAHOE COURT	CARRIGAN LN.	END OF COURT	2	Residential/Local	317	36	11574	AC	10/9/2018	SLURRY SEAL	6/30/2021	90
TALMFR	01	TALMAGE FRONTAGE RD.	WEST END	EAST END	2	Residential/Local	800	24	19200	AC/AC			6/25/2021	9
TALMAG	01A	TALMAGE ROAD	STATE ST.	W/SIDE PERRY ST.	3	Arterial	450	38	17100	AC/AC	10/1/1998	ASPHALT INLAY PATCH	6/25/2021	25
TALMAG	01B	TALMAGE ROAD	E/SIDE LEWIS LN.	W/SIDE CUNNGHM (S LN. ONLY)	1	Arterial	250	22	5500	AC/AC			6/25/2021	52
TALMAG	02	TALMAGE ROAD	RR	E/SIDE AIRPORT PARK BLVD.	4	Arterial	750	60	45000	AC/AC			6/25/2021	40
TALMAG	03	TALMAGE ROAD	E/SIDE AIRPT PK BL. 50'E	E/SIDE 101 RAMP-E/CITY LIMIT	2	Arterial	650	66	42900	AC/AC	6/22/2018	THICK AC OVERLAY(2.5 INCHES)	6/25/2021	54
THOMAS	01	THOMAS STREET	STATE ST.	CUNNINGHAM ST.	2	Residential/Local	920	25	23000	AC/AC			6/25/2021	6
THOMPS	01	THOMPSON STREET	CLAY ST.	PERKINS ST. MINUS CHURCH	2	Residential/Local	660	27	17820	AC/AC	6/20/2018	SLURRY SEAL	7/2/2021	96
TODDRD	01	TODD ROAD	BARNES ST.	WALNUT AVE.	2	Residential/Local	480	29	13920	AC/AC			7/2/2021	27
WABASH	01	WABASH AVENUE	DOOLAN CREEK NEAR LAUREL	W/SIDE DORA	2	Residential/Local	640	36	23040	AC/AC	10/1/2020	SLURRY SEAL	7/1/2021	89
WABASH	02	WABASH AVENUE	E/SIDE DORA	W/SIDE STATE	2	Residential/Local	1140	37	42180	AC/AC			7/1/2021	41
WALNUT	05	WALNUT AVENUE	N. DORA ST.	N. PINE ST.	2	Arterial	577	35	20195	AC/AC	10/1/2021	SLURRY SEAL	10/1/2021	46
WALNUT	10	WALNUT AVENUE	LIVE OAK	N. DORA ST.	2	Arterial	1856	48	89088	AC/AC	10/14/2019	AC OVERLAY 2" W/DIGOUT	6/30/2021	100
WARREN	01	WARREN DRIVE	S/SIDE PERKINS ST.	GIBSON CREEK CROSSING	2	Residential/Local	450	36	16200	AC/AC	10/14/2019	AC OVERLAY (2")	6/26/2021	100
WARREN	02	WARREN DRIVE	GIBSON CREEK CROSSING	N/SIDE PEACH STREET	2	Residential/Local	530	36	19080	AC/AC	10/14/2019	AC OVERLAY (2")	6/26/2021	100
WASHAV	01	WASHINGTON AVENUE	E/SIDE HELEN AVE.	W/SIDE DORA ST.	2	Residential/Local	1270	37	46990	AC/AC	10/1/2020	SLURRY SEAL	7/1/2021	91
WASHAV	02	WASHINGTON AVENUE	E/SIDE DORA ST.	STATE ST.	2	Collector	1160	36	41760	AC	6/4/2018	FDR	7/1/2021	96
WASHCT	01	WASHINGTON COURT	WASHINGTON AVE.	END	2	Residential/Local	407	36	14652	AC/AC			7/1/2021	2
WASHOD	01	WASHO DRIVE	N/SIDE E.GOBBI N/SIDE E.GOBBI	S/SIDE WIYAT STREET S/SIDE WI	2	Residential/Local	1263	34	42942	AC/AC	10/1/2020	SLURRY SEAL	6/26/2021	98
WASHOD	02	WASHO DRIVE	S/SIDE WIYAT STREET S/SIDE WI	N/SIDE YOSEMITE DR. N/SIDE YO	2	Residential/Local	567	34	19278	AC/AC	10/9/2018	AC OVERLAY 2 "	6/26/2021	80
WAUGHL	01	WAUGH LANE	TALMAGE RD.	WIDENING @ 855 WAUGH	2	Residential/Local	830	19	15770	AC/AC			6/25/2021	9
WAUGHL	02	WAUGH LANE	824 WAUGH LN.	WIDENING @ 855 WAUGH	2	Residential/Local	640	33	21120	AC/AC			6/25/2021	8
WAUGHL	03	WAUGH LANE	824 WAUGH LN.	E. GOBBI ST.	2	Residential/Local	1483	38	56354	AC/AC	6/20/2018	SLURRY SEAL	6/25/2021	80
WIATTD	01	WIATT DRIVE	E/SIDE POMO DR.	W/SIDE WASHO DR.	2	Residential/Local	348	35	12180	AC/AC	10/9/2018	SLURRY SEAL	7/2/2021	35
WILLOW	01	WILLOW AVENUE	DORA ST.	W END MINUS SPRING +N	2	Residential/Local	715	32	22880	AC/AC	8/1/2006	GRIND AND REPAVE	7/2/2021	63
YAQUID	01	YAQUI DRIVE	E/SIDE POMO DR.	W/SIDE WASHO	2	Residential/Local	428	35	14980	AC/AC	10/1/2020	SLURRY SEAL	7/2/2021	100
YKYOCT	01	YOKAYO CT.	N/SIDE WABASH	END OF COURT	2	Residential/Local	490	35	19374	AC/AC	10/1/2020	SLURRY SEAL	7/1/2021	84
YKYODR	01	YOKAYO DRIVE	N/SIDE BEACON LN.	S/SIDE WABASH	2	Residential/Local	1060	34	36040	AC/AC	10/1/2020	SLURRY SEAL	7/1/2021	94
YOSMDR	01	YOSEMITE DRIVE	W/SIDE EL RIO CT.	W/SIDE OAK MANOR DR.	2	Residential/Local	870	35	30450	AC/AC	10/9/2018	AC OVERLAY 2 "	6/26/2021	100
YOSMDR	02	YOSEMITE DRIVE	E/SIDE OAK MANOR DR.	W/SIDE WASHO DR.	2	Residential/Local	460	35	16100	AC/AC	10/9/2018	AC OVERLAY 2 "	6/26/2021	85
ZEPHYR	01	ZEPHYR COVE COURT	CAPPS LANE	END OF COURT	2	Residential/Local	161	37	7213	AC	10/9/2018	SLURRY SEAL	6/28/2021	77

Section Description Inventory – Sorted by Descending PCI

City of Ukiah
PCI List by Descending PCI
2021 PMP Update

Street ID	Section ID	Street Name	Beg Location	End Location	Lanes	Functional Class	Length	Width	Area	Surface Type	Last M&R Date	Last M&R Treatment	Inspection Date	PCI
BEACLN	01	BEACON LANE	E/SIDE LAUREL	DORA ST	2	Residential/Local	840	34	28,560	AC/AC	10/1/2020	SLURRY SEAL	7/1/2021	100
WCHURC	04	CHURCH STREET (WEST)	SCHOOL ST.	STATE ST.	1	Collector	210	21	4410	AC	7/31/2021	RECONSTRUCT STRUCTURE (AC)	7/31/2021	100
ECLAYS	02	CLAY STREET (EAST)	STATE ST.	MAIN ST.	2	Collector	220	34	7,480	AC	7/31/2021	RECONSTRUCT STRUCTURE (AC)	7/31/2021	100
WCLAY	03	CLAY STREET (WEST)	OAK ST.	STATE ST. MINUS SCHOOL	2	Collector	460	31	14260	AC	7/31/2021	RECONSTRUCT STRUCTURE (AC)	7/31/2021	100
GARRET	01	GARRETT DRIVE	E/SIDE BUSH ST.	100' E OF BUSH ST.	2	Residential/Local	110	36	3,960	AC/AC	10/14/2019	AC OVERLAY (2")	6/30/2021	100
GARRET	02	GARRETT DRIVE	100' E OF BUSH ST.	W/SIDE LOCKWOOD DR.	2	Residential/Local	110	36	3,960	AC/AC	10/14/2019	AC OVERLAY (2")	6/30/2021	100
GARRET	03	GARRETT DRIVE	E/SIDE LOCKWOOD DR.	W/SIDE ELM ST.	2	Residential/Local	620	36	22,320	AC/AC	10/14/2019	AC OVERLAY (2")	6/30/2021	100
HASTNG	01	HASTINGS AVE	East side/State Street	277 ft East	2	Residential/Local	277	28	7,756	AC	6/22/2018	FDR	6/25/2021	100
HORTEN	02	HORTENSE STREET	S/Side Smith Street	N/Side Standley Street	2	Residential/Local	210	55	11,550	AC/AC	10/1/2020	SLURRY SEAL	7/9/2021	100
JACKSN	01	JACKSON AVENUE	LIVE OAK AVE.	EAST END	2	Residential/Local	445	21	9,345	AC/AC	10/1/2020	SLURRY SEAL	6/30/2021	100
MAYAWY	01	MAYA WAY	E/SIDE POMO DR.	W/SIDE WASHO DR.	2	Residential/Local	388	35	13580	AC/AC	10/1/2020	SLURRY SEAL	7/2/2021	100
MOHWKD	01	MOHAWK DRIVE	E/SIDE OAK MANOR DR.	W/SIDE WASHO DR.	2	Residential/Local	723	35	25305	AC/AC	10/1/2020	SLURRY SEAL	7/2/2021	100
OKMNRC	01	OAK MANOR COURT	E/SIDE OAK MANOR DRIVE	END OF COURT	2	Residential/Local	564	35	21964	AC/AC	10/9/2018	AC OVERLAY (2")	6/28/2021	100
OKMNRD	01	OAK MANOR DRIVE	N/SIDE GOBBI ST.	N/SIDE MOHAWK DR.	2	Residential/Local	539	37	19943	AC	6/26/2019	FDR	6/28/2021	100
OKMNRD	02	OAK MANOR DRIVE	N/SIDE MOHAWK DR.	S/SIDE YOSEMITE DR.	2	Residential/Local	1333	37	49321	AC	6/26/2019	FDR	6/28/2021	100
OKMNRD	04	OAK MANOR DRIVE	S/SIDE YOSEMITE DR	PERKINS ST	2	Residential/Local	421	37	15577	AC	6/26/2019	FDR	6/28/2021	100
ORCHAR	01	ORCHARD AVENUE	FORD ST.	PERKINS ST.	2	Collector	2270	45	102150	AC/AC	10/14/2019	PULVERIZE,RESHAPE,COMPACT	6/24/2021	100
ORCHAR	03	ORCHARD AVENUE	GOBBI ST.	N/SIDE MARLENE ST.	2	Residential/Local	1891	45	85095	AC/AC	10/9/2018	AC OVERLAY (2")	6/24/2021	100
PARKBL	02	PARK BLVD.	S/SIDE WALNUT AVE.	W/SIDE CLUBHOUSE DR.	2	Residential/Local	580	54	31320	AC/AC	10/14/2019	AC OVERLAY 2 "	7/2/2021	100
EPERKN	01	PERKINS STREET (EAST)	STATE ST	RR	4	Arterial	814	43	35,002	AC/AC	7/31/2021	AC OVERLAY 2 "	7/31/2021	100
WPERKN	03	PERKINS STREET (WEST)	E/SIDE SCHOOL ST.	W/SIDE STATE ST..	2	Arterial	220	36	7920	AC	7/31/2021	RECONSTRUCT STRUCTURE (AC)	7/31/2021	100
PLUMDR	01	PLUM DRIVE	PEACH ST.	ORCHARD AVE.	2	Residential/Local	648	36	23328	AC/AC	10/14/2019	AC OVERLAY 2 "	6/26/2021	100
POMODR	01	POMO DRIVE	W/SIDE WASHO DR.	BTW MAYA AND WIATT	2	Residential/Local	1390	34	47260	AC/AC	10/1/2020	SLURRY SEAL	7/2/2021	100
POMODR	02	POMO DRIVE	BTW MAYA AND WIATT	S/SIDE YOSEMITE DR.	2	Residential/Local	720	34	24480	AC/AC	10/1/2020	SLURRY SEAL	7/2/2021	100
ESTAND	01	STANDLEY STREET (EAST)	E/SIDE STATE ST.	W/SIDE MAIN ST.	1	Residential/Local	220	20	4,400	AC	7/31/2021	RECONSTRUCT STRUCTURE (AC)	7/31/2021	100
WSTAND	06	STANDLEY STREET (WEST)	E/SIDE SCHOOL ST.	STATE ST.	2	Arterial	230	36	8280	AC	7/31/2021	RECONSTRUCT STRUCTURE (AC)	7/31/2021	100
STATES	03A	STATE STREET	S/Side of W Henry St.	N/Side of E Smith St.	4	Arterial	224	64	14336	AC/PCC	7/31/2021	MILL AND THICK OVERLAY	7/31/2021	100
STATES	03B	STATE STREET	N/SIDE SMITH ST.	N/SIDE MILL ST.	4	Arterial	2100	52	109200	AC/PCC	7/31/2021	MILL AND THICK OVERLAY	7/31/2021	100
WALNUT	10	WALNUT AVENUE	LIVE OAK	N. DORA ST.	2	Arterial	1856	48	89088	AC/AC	10/14/2019	AC OVERLAY 2" W/DIGOUT	6/30/2021	100
WARREN	01	WARREN DRIVE	S/SIDE PERKINS ST.	GIBSON CREEK CROSSING	2	Residential/Local	450	36	16200	AC/AC	10/14/2019	AC OVERLAY (2")	6/26/2021	100
WARREN	02	WARREN DRIVE	GIBSON CREEK CROSSING	N/SIDE PEACH STREET	2	Residential/Local	530	36	19080	AC/AC	10/14/2019	AC OVERLAY (2")	6/26/2021	100
YAQUID	01	YAQUI DRIVE	E/SIDE POMO DR.	W/SIDE WASHO	2	Residential/Local	428	35	14980	AC/AC	10/1/2020	SLURRY SEAL	7/2/2021	100
YOSMDR	01	YOSEMITE DRIVE	W/SIDE EL RIO CT.	W/SIDE OAK MANOR DR.	2	Residential/Local	870	35	30450	AC/AC	10/9/2018	AC OVERLAY 2 "	6/26/2021	100
WCHURC	03	CHURCH STREET (WEST)	BUSH ST.	SCHOOL ST.	1	Collector	790	20	15800	AC/AC	10/1/2020	SLURRY SEAL	6/29/2021	99
LUCEAV	01	LUCE AVENUE	E/SIDE HELEN AVE.	W/SIDE DORA ST.	2	Residential/Local	1,271	47	59,737	AC	6/4/2018	FDR	7/7/2021	99
LUCEAV	02	LUCE AVENUE	DORA ST.	STATE STREET	2	Residential/Local	960	41	39,360	AC	6/4/2018	FDR	7/7/2021	99
NORTON	02	NORTON STREET	E/SIDE MAIN ST.	STATE ST.	2	Residential/Local	240	36	8640	AC/AC	10/1/2020	SLURRY SEAL	6/26/2021	99
OBSERV	01	OBSERVATORY AVENUE	E/SIDE HELEN AVE.	W/SIDE DORA ST.	2	Residential/Local	1260	37	46620	AC	6/4/2018	FDR	7/9/2021	99
OBSERV	02	OBSERVATORY AVENUE	DORA ST.	STATE ST.	2	Residential/Local	1160	35	40600	AC	6/4/2018	FDR	7/9/2021	99
ORCHAR	02	ORCHARD AVENUE	PERKINS ST.	GOBBI ST.	2	Collector	2520	45	113400	AC/AC	10/14/2019	AC OVERLAY (2")	6/24/2021	99

Street ID	Section ID	Street Name	Beg Location	End Location	Lanes	Functional Class	Length	Width	Area	Surface Type	Last M&R Date	Last M&R Treatment	Inspection Date	PCI
APBLVD	01	AIRPORT PARK BLVD.	TALMAGE RD.	1913 ft S/Talmage Road	4	Collector	1,913	48	91,824	AC	6/22/2018	FDR	6/25/2021	98
APBLVD	02	AIRPORT PARK BLVD.	1913 ft S/Talmage Road	2733 ft S/Talmage Road	4	Collector	820	48	39,360	AC/AC	6/22/2018	THICK AC OVERLAY(2.5 INCHES)	6/25/2021	98
APBLVD	03	AIRPORT PARK BLVD.	2733 ft S/Talmage Road	4278 ft S/Talmage Road	4	Collector	1,545	48	74,160	AC/AC	6/22/2018	THICK AC OVERLAY(2.5 INCHES)	6/25/2021	98
SPRING	07	SPRING STREET	GROVE	N.SIDE WALNUT MINUS +N/S	2	Collector	330	33	10890	AC/AC	10/1/2020	SLURRY SEAL	6/29/2021	98
SPRING	70	SPRING STREET	S/SIDE WALNUT AVE.	N/SIDE W.PERKINS ST	2	Collector	1203	53	63759	AC/AC	10/1/2020	SLURRY SEAL	6/29/2021	98
WSTEPH	03	STEPHENSON STREET (WEST)	E/SIDE DORA ST.	W/SIDE OAK ST.	2	Collector	761	22	16742	AC/AC	10/1/2020	SLURRY SEAL	6/29/2021	98
WASHOD	01	WASHO DRIVE	N/SIDE E.GOBBI N/SIDE E.GOBBI	S/SIDE WIYAT STREET S/SIDE WI	2	Residential/Local	1263	34	42942	AC/AC	10/1/2020	SLURRY SEAL	6/26/2021	98
ARLING	01	ARLINGTON DRIVE	50' FR. E/SIDE BUSH ST.	W/SIDE ELM ST.	2	Residential/Local	880	35	30,800	AC/AC	10/9/2018	AC OVERLAY (2")	6/29/2021	97
BRUSHS	01	BRUSH STREET	E/SIDE STATE ST/	E/SIDE MAZZONI ST.	2	Residential/Local	420	27	11,340	AC	6/4/2018	FDR	6/28/2021	97
WCHURC	031	CHURCH STREET (WEST)	DORA ST.	BUSH ST.	1	Collector	231	20	4620	AC/AC	10/1/2020	SLURRY SEAL	6/29/2021	97
STATES	01	STATE STREET	N. CITY LIMIT	S/SIDE LOW GAP RD.	4	Arterial	2160	60	129600	AC/PCC	10/9/2018	AC OVERLAY 2 "	6/24/2021	97
FREITA	02	FREITAS AVENUE	E/SIDE OAK ST.	W/SIDE STATE ST.	2	Residential/Local	330	35	11,550	AC/AC	10/9/2018	AC OVERLAY 2 "	7/7/2021	96
SIDNCT	01	SIDNIE COURT	N/SIDE FORD ST.	END	2	Residential/Local	742	30	22260	AC/AC	10/1/2020	SLURRY SEAL	6/26/2021	96
THOMPS	01	THOMPSON STREET	CLAY ST.	PERKINS ST. MINUS CHURCH	2	Residential/Local	660	27	17820	AC/AC	6/20/2018	SLURRY SEAL	7/2/2021	96
WASHAV	02	WASHINGTON AVENUE	E/SIDE DORA ST.	STATE ST.	2	Collector	1160	36	41760	AC	6/4/2018	FDR	7/1/2021	96
WPERKN	02	PERKINS STREET (WEST)	E/SIDE DORA ST.	W/SIDE SCHOOL ST.	1	Arterial	1060	24	25440	AC/AC	10/1/2020	SLURRY SEAL	6/23/2021	95
CYPRES	04	CYPRESS AVENUE	OAK STREET	PINE STREET	2	Residential/Local	213	32	6,816	AC	10/1/2020	SLURRY SEAL	6/29/2021	94
MARLNS	01	MARLENE STREET	BETTY ST.	LORRAINE ST.	2	Residential/Local	370	35	12950	AC/AC	6/20/2018	SLURRY SEAL	6/23/2021	94
PARKBL	03	PARK BLVD.	W/SIDE CLUBHOUSE DR.	PARK WEST ENTRANCE	2	Residential/Local	600	21	12600	AC/AC			7/2/2021	94
WSMITH	60	SMITH STREET (WEST)	PINE ST	W/SIDE OAK ST	1	Collector	264	24	6336	AC/AC	6/20/2018	SLURRY SEAL	7/2/2021	94
YKYODR	01	YOKAYO DRIVE	N/SIDE BEACON LN.	S/SIDE WABASH	2	Residential/Local	1060	34	36040	AC/AC	10/1/2020	SLURRY SEAL	7/1/2021	94
BETTYW	01	BETTY WAY	MCPEAK ST	OAK PARK AVE	2	Residential/Local	273	20	5,460	AC	10/1/2020	SLURRY SEAL	7/7/2021	93
ELMSTR	02	ELM STREET	S/SIDE MAGNOLIA ST.	LOW GAP RD.	2	Residential/Local	780	33	25,740	AC/AC	10/1/2021	SLURRY SEAL	10/1/2021	93
PINEST	03	PINE STREET	LOW GAP RD.	GIBSON ST.	2	Residential/Local	540	31	16740	AC/AC	10/1/2020	SLURRY SEAL	6/29/2021	93
WSTEPH	02	STEPHENSON STREET (WEST)	SPRING ST.	DORA ST. MINUS HORTENSE	2	Residential/Local	447	21	9387	AC/AC	10/1/2020	SLURRY SEAL	6/29/2021	93
MORRIS	01	MORRIS STREET	PINE ST.	OAK ST.	2	Residential/Local	210	27	5670	AC/AC	10/1/2020	SLURRY SEAL	6/30/2021	92
MARWEN	01	MARWEN DRIVE	N/SIDE WASHINGTON AVE.	WEST P/L 1225 MARWEN DR.	2	Residential/Local	406	35	14210	AC/AC	10/9/2018	SLURRY SEAL	7/7/2021	91
WMILLS	01	MILL STREET (WEST)	E/SIDE HIGHLAND DR.	W/SIDE MCPEAK	2	Residential/Local	740	36	26640	AC/AC	10/1/2020	SLURRY SEAL	6/23/2021	91
SNUFFN	01	SNUFFIN STREET	N. PINE ST.	N. OAK ST.	2	Residential/Local	225	28	6300	AC/AC	6/20/2018	SLURRY SEAL	6/30/2021	91
WASHAV	01	WASHINGTON AVENUE	E/SIDE HELEN AVE.	W/SIDE DORA ST.	2	Residential/Local	1270	37	46990	AC/AC	10/1/2020	SLURRY SEAL	7/1/2021	91
CYPRES	03	CYPRESS AVENUE	BUSH ST.	E/SIDE PINE ST.	2	Residential/Local	310	37	11,470	AC/AC	10/1/2020	SLURRY SEAL	6/29/2021	90
GIBSON	02	GIBSON STREET	OAK ST.	STATE ST.	2	Residential/Local	790	31	24,490	AC/AC	10/1/2020	SLURRY SEAL	6/28/2021	90
GIORNO	01	GIORNO AVENUE	STANDLEY AVE.	END	2	Residential/Local	550	23	12,650	AC/AC	10/1/2020	SLURRY SEAL	6/23/2021	90
HIGHLN	02	N. HIGHLAND AVENUE	S/SIDE PERKINS ST.	N/SIDE CLAY ST.	2	Collector	720	34	24,480	AC/AC	10/1/2020	SLURRY SEAL	6/23/2021	90
WSTAND	03	STANDLEY STREET (WEST)	W/SIDE BARNES ST.	W/SIDE DORA ST.	2	Arterial	1110	27	29970	AC/AC	6/20/2018	SLURRY SEAL	6/23/2021	90
TAHOEC	01	TAHOE COURT	CARRIGAN LN.	END OF COURT	2	Residential/Local	317	36	11574	AC	10/9/2018	SLURRY SEAL	6/30/2021	90
WCHURC	021	CHURCH STREET (WEST)	SPRING ST	HORTENSE ST	2	Residential/Local	240	22	5280	AC/AC	8/27/2014	AC OVERLAY (1 ")	6/29/2021	89
CLAYPL	01	CLAY PLACE	CLAY ST.	END	2	Residential/Local	250	27	6,750	AC/AC	10/9/2018	SLURRY SEAL	7/9/2021	89
DONNRC	01	DONNER COURT	HOMEWOOD DR.	END OF COURT	2	Residential/Local	377	35	15,419	AC	10/1/2020	SLURRY SEAL	6/30/2021	89
INCLDR	01	INCLINE DRIVE	CAPPS LN.	EMPIRE DR.	2	Residential/Local	550	35	21,000	AC	10/1/2020	SLURRY SEAL	6/30/2021	89

Street ID	Section ID	Street Name	Beg Location	End Location	Lanes	Functional Class	Length	Width	Area	Surface Type	Last M&R Date	Last M&R Treatment	Inspection Date	PCI
MARWEN	03	MARWEN DRIVE	SOUTH P/L 1135 MARWEN DR.	S/SIDE OBSERVATORY AVE.	2	Residential/Local	360	35	12600	AC/AC	10/9/2018	SLURRY SEAL	7/7/2021	89
WMILLS	03	MILL STREET (WEST)	W/SIDE DORA ST.	STATE ST.	2	Collector	1350	33	44550	AC/AC	6/20/2018	SLURRY SEAL	6/23/2021	89
ESMITH	02	SMITH (EAST)	E/SIDE MAIN ST.	W/SIDE MASON ST.	2	Residential/Local	470	26	12,220	AC	4/18/2019	RECONSTRUCT STRUCTURE (AC)	6/26/2021	89
SUMMIT	01	SUMMIT COURT	CAPPS LANE	END OF COURT	2	Residential/Local	197	36	8418	AC	10/9/2018	SLURRY SEAL	6/28/2021	89
WABASH	01	WABASH AVENUE	DOOLAN CREEK NEAR LAUREL	W/SIDE DORA	2	Residential/Local	640	36	23040	AC/AC	10/1/2020	SLURRY SEAL	7/1/2021	89
ALBRIG	01	ALBRIGHT PLACE	N/SIDE OBSERVATORY AVE.	END OF COURT	2	Residential/Local	310	35	13,074	AC/AC	10/9/2018	SLURRY SEAL	7/7/2021	88
BEACLN	02	BEACON LANE	DORA ST.	STATE ST.	2	Residential/Local	998	21	20,958	AC/AC	8/1/2002	SLURRY SEAL	7/1/2021	88
EGOBBI	01A	GOBBI STREET (EAST)	STATE ST	MAIN	2	Arterial	469	41	19,229	AC/AC	4/10/2013	MILL AND FILL 5" AC	7/2/2021	88
RUPEST	01	RUPE STREET	W. END	CUNNINGHAM ST. MINUS PERRY	2	Residential/Local	587	22	12914	AC/AC	6/20/2018	SLURRY SEAL	6/25/2021	88
ESTAND	02	STANDLEY STREET (EAST)	E/SIDE MAIN ST.	W/SIDE MASON ST.	2	Residential/Local	430	36	15,480	AC/AC	6/20/2018	SLURRY SEAL	6/26/2021	88
STELLA	01	STELLA DRIVE	E/SIDE WARREN DR.	NORTH SIDE OF SOUTH "ELBOW"	2	Residential/Local	540	36	19440	AC/AC	10/1/2021	SLURRY SEAL	10/1/2021	88
BRICAR	01	BRICARELLI DRIVE	E/SIDE ELM ST.	W/SIDE STATE ST.	2	Residential/Local	340	35	11,900	AC/AC	10/1/2020	SLURRY SEAL	6/30/2021	87
ECHURC	01	CHURCH STREET (EAST)	STATE ST.	MAIN ST.	1	Collector	210	27	5,670	AC/AC	8/1/2002	AC OVERLAY (2")	7/8/2021	87
CLUBHS	01	CLUBHOUSE DRIVE	N/SIDE PARK BLVD.	LIVE OAK AVE.	2	Residential/Local	810	33	26,730	AC/AC	10/1/2020	SLURRY SEAL	6/30/2021	87
CREEK	10	CREEKSIDE COURT	MULBURY	END	2	Residential/Local	1,357	35	47,495	AC	10/9/2018	SLURRY SEAL	7/1/2021	87
SHLND	01	HIGHLAND AVENUE (SOUTH)	HIGHLAND CT.	CLAY ST.	1	Residential/Local	1350	22	29700	AC/AC	10/1/2020	SLURRY SEAL	7/9/2021	87
PAWEBL	10	PARK WEST BLVD	PARK BLVD	S END	2	Residential/Local	1123	23	25829	AC	10/1/2020	SLURRY SEAL	10/1/2020	87
WSTAND	04	STANDLEY STREET (WEST)	E/SIDE DORA ST.	W/SIDE OAK ST.	2	Arterial	800	27	21600	AC/AC	6/20/2018	SLURRY SEAL	6/23/2021	87
ELRIOS	01	EL RIO STREET	E/SIDE EL RIO CT.	W/SIDE OAK MANOR DR.	2	Residential/Local	895	34	30,430	AC/AC	10/1/2020	SLURRY SEAL	6/26/2021	86
WMILLS	02	MILL STREET (WEST)	E/SIDE MCPEAK ST.	W/SIDE DORA ST.	2	Collector	1180	34	40120	AC/AC			6/23/2021	86
POMLWY	01	POMOLITA WAY	N/SIDE DR.	S/SIDE MENDOCINO DR.	2	Residential/Local	360	36	12960	AC/AC	10/1/2020	SLURRY SEAL	6/23/2021	86
WSMITH	07	SMITH STREET (WEST)	SPRING ST	DORA ST. MINUS SPRING +N	2	Residential/Local	502	24	12048	AC/AC	10/1/2020	SLURRY SEAL	7/2/2021	86
ALICEA	02	ALICE AVENUE	N/SIDE LUCE AVE.	S/SIDE MENDOCINO AVE.	2	Residential/Local	620	35	21,700	AC/AC	6/20/2018	SLURRY SEAL	7/7/2021	85
BURLNG	01	BURLINGTON DRIVE	E/SIDE LOCKWOOD DR.	W/SIDE ELM ST.	2	Residential/Local	735	35	25,725	AC/AC	10/9/2018	SLURRY SEAL	6/30/2021	85
CLEVEL	02	CLEVELAND LANE	170 ft. E/Main St.	END	2	Residential/Local	350	30	10,500	AC	10/1/2020	SLURRY SEAL	7/7/2021	85
GARRET	04	GARRETT DRIVE	W/SIDE ELM ST.	W/SIDE STATE	2	Residential/Local	380	35	13,300	AC/AC	6/20/2018	SLURRY SEAL	6/30/2021	85
OLGACT	10	OLGA COURT	CLEVELAND LANE	END OF CDS	2	Residential/Local	516	26	13416	AC	10/1/2020	SLURRY SEAL	7/9/2021	85
SCHOOL	02	SCHOOL STREET	S/SIDE SCOTT ST.	N/SIDE HENRY ST.	2	Arterial	660	30	19800	AC/AC	6/20/2018	SLURRY SEAL	6/29/2021	85
YOSMDR	02	YOSEMITE DRIVE	E/SIDE OAK MANOR DR.	W/SIDE WASHO DR.	2	Residential/Local	460	35	16100	AC/AC	10/9/2018	AC OVERLAY 2 "	6/26/2021	85
WCHURC	012	CHURCH STREET (WEST)	THOMPSON STREET	SPRING STREET	2	Residential/Local	940	22	20680	AC/AC	6/20/2018	SLURRY SEAL	6/29/2021	84
HORTEN	01	HORTENSE STREET	CLAY ST.	Smith St.	2	Residential/Local	814	55	44,770	AC/AC	10/9/2018	SLURRY SEAL	7/9/2021	84
HOSPIT	01	HOSPITAL DRIVE	200' East of Hamilton St.	N/SIDE PERKINS ST.	2	Residential/Local	1,775	45	79,875	AC	10/1/2020	SLURRY SEAL	6/26/2021	84
PINEST	04	PINE STREET	CYPRESS AVE.	GROVE AVE.	2	Residential/Local	690	40	27600	AC/AC	10/1/2020	SLURRY SEAL	6/29/2021	84
REDWDA	01	REDWOOD AVENUE	E/SIDE HELEN AVE.	END	2	Residential/Local	700	27	18900	AC/AC	10/1/2020	SLURRY SEAL	7/9/2021	84
SEMINA	02	SEMINARY AVENUE	OAK ST.	STATE ST. (W/BOUND LANE)	1	Residential/Local	460	28	12880	AC/AC	6/20/2018	SLURRY SEAL	7/8/2021	84
YKYOCT	01	YOKAYO CT.	N/SIDE WABASH	END OF COURT	2	Residential/Local	490	35	19374	AC/AC	10/1/2020	SLURRY SEAL	7/1/2021	84
CNYNVW	01	CANYON VIEW CT.	W/SIDE LAUREL	END OF COURT	2	Residential/Local	270	35	9,450	AC/AC	10/9/2018	SLURRY SEAL	7/9/2021	83
WCHURC	011	CHURCH STREET (WEST)	HIGHLAND AVE.	THOMPSON STREET	2	Residential/Local	790	22	17380	AC/AC	6/20/2018	SLURRY SEAL	6/29/2021	83
MARLNS	02	MARLENE STREET	W/SIDE MARLENE CT.	E/SIDE LORRAINE ST.	2	Residential/Local	250	34	8500	AC/AC	6/20/2018	SLURRY SEAL	6/23/2021	83
MYRONS	01	MYRON STREET	N/SIDE CLARA AVE.	S/SIDE FORD ST.	2	Residential/Local	520	26	13520	AC/AC	10/1/2020	SLURRY SEAL	6/28/2021	82

Street ID	Section ID	Street Name	Beg Location	End Location	Lanes	Functional Class	Length	Width	Area	Surface Type	Last M&R Date	Last M&R Treatment	Inspection Date	PCI
NOKOMS	01	NOKOMIS DRIVE	N/E END NOKOMIS DR.	W/SIDE MARWEN DR.	2	Residential/Local	1068	35	37380	AC/AC	10/9/2018	SLURRY SEAL	7/7/2021	82
PERRYS	01	PERRY STREET	TALMAGE	THOMAS	2	Residential/Local	610	34	20740	AC/AC	6/20/2018	SLURRY SEAL	6/25/2021	82
DORAST	05	DORA STREET	LUCE ST.	WASHINGTON AVE	2	Arterial	1,605	52	78,180	AC/AC	10/1/2020	SLURRY SEAL	7/1/2021	81
HENRYS	01	HENRY STREET	DORA ST.	OAK ST.	1	Collector	800	24	19,200	AC/AC	6/20/2018	SLURRY SEAL	7/7/2021	81
HOLDEN	01	HOLDEN STREET	DORA ST.	SPRING ST.	2	Residential/Local	547	34	18,598	AC/AC	10/9/2018	SLURRY SEAL	6/29/2021	81
ORCHAR	04	ORCHARD AVENUE	FORD ST.	BRIDGE	2	Collector	427	45	19215	AC/AC	10/14/2019	AC OVERLAY (2")	6/30/2021	81
PEACHS	01	PEACH STREET	LESLIE ST.	ORCHARD AVE.	2	Residential/Local	790	35	27650	AC/AC	8/1/2006	GRIND AND REPAVE	6/26/2021	81
ROSEAV	01	ROSE AVENUE	N/SIDE BEACON LANE	S/SIDE WABASH	2	Residential/Local	1070	34	36380	AC/AC	10/1/2020	SLURRY SEAL	7/1/2021	81
SCHOOL	01	SCHOOL STREET	RUDDOCK @ N. OAK ST.	N/SIDE SCOTT ST.	2	Residential/Local	953	30	28590	AC/AC	6/20/2018	SLURRY SEAL	6/29/2021	81
CRYSBY	01	CRYSTAL BAY COURT	CAPPS LN.	END OF CT.	2	Residential/Local	345	35	13,471	AC	10/9/2018	SLURRY SEAL	6/30/2021	80
DEBORA	01	DEBORAH COURT	BETTY ST.	END	2	Residential/Local	259	35	11,289	AC/AC	6/20/2018	SLURRY SEAL	6/25/2021	80
NEHOCC	01	NEHOC COURT	S/SIDE NOKOMIS DR.	END OF COURT	2	Residential/Local	250	35	10974	AC/AC	6/20/2018	SLURRY SEAL	7/7/2021	80
WASHOD	02	WASHO DRIVE	S/SIDE WIYAT STREET S/SIDE WI	N/SIDE YOSEMITE DR. N/SIDE YO	2	Residential/Local	567	34	19278	AC/AC	10/9/2018	AC OVERLAY 2 "	6/26/2021	80
WAUGHL	03	WAUGH LANE	824 WAUGH LN.	E. GOBBI ST.	2	Residential/Local	1483	38	56354	AC/AC	6/20/2018	SLURRY SEAL	6/25/2021	80
CAPPSL	01	CAPPS LANE	E/SIDE DESPINA DR.	E/SIDE HOMEWOOD DR.	2	Residential/Local	1,395	41	57,195	AC	6/20/2018	SLURRY SEAL	6/28/2021	79
ELMCT	01	ELM STREET	ELM STREET	END	2	Residential/Local	84	33	2,772	AC/AC	10/1/2020	SLURRY SEAL	6/28/2021	79
MCPEAK	01	MCPEAK STREET	CLAY ST.	MILL ST.	2	Collector	1046	25	26150	AC/AC	6/20/2018	SLURRY SEAL	6/23/2021	79
PINEST	01	PINE STREET	ARLINGTON ST.	S/SIDE MAGNOLIA	2	Collector	650	34	22100	AC/AC	10/1/2021	SLURRY SEAL	10/1/2021	79
SCOTT	01	SCOTT STREET	PINE ST.	STATE ST.	2	Arterial	890	25	22250	AC/AC	5/1/2008	AC OVERLAY (1.5 ")	6/30/2021	79
CLEVEL	01	CLEVELAND LANE	E/SIDE MAIN ST.	170 ft E/Main St.	2	Residential/Local	170	35	5,950	AC	10/1/2020	SLURRY SEAL	7/7/2021	78
OAKST	70	OAK STREET	S/SIDE GOBBI ST.	S/SIDE FREITAS ST.	2	Residential/Local	660	44	29040	AC/AC	10/1/2020	SLURRY SEAL	6/28/2021	78
COURTS	01	COURT STREET	W. GOBBI ST.	N/SIDE FREITAS ST.	2	Residential/Local	620	35	21,700	AC/AC	10/9/2018	SLURRY SEAL	7/7/2021	77
PINEST	06	PINE STREET	S/SIDE WALNUT AVE.	N/SIDE HENRY ST.	2	Residential/Local	670	40	26800	AC/AC	10/9/2018	SLURRY SEAL	6/29/2021	77
ZEPHYR	01	ZEPHYR COVE COURT	CAPPS LANE	END OF COURT	2	Residential/Local	161	37	7213	AC	10/9/2018	SLURRY SEAL	6/28/2021	77
SBARNE	01	BARNES STREET (SOUTH)	BETTY ST.	CLAY	1	Residential/Local	540	20	10800	AC/AC	10/9/2018	SLURRY SEAL	7/9/2021	76
CARLET	01	CARLETON DRIVE	E/SIDE LOCKWOOD DR.	W/SIDE ELM ST.	2	Residential/Local	682	35	23,870	AC/AC	10/9/2018	SLURRY SEAL	6/30/2021	76
HILLCR	01	HILLCREST AVENUE	E/SIDE MENDOCINO DR.	W/SIDE GARDENS AVE.	2	Residential/Local	800	38	30,400	AC/AC	10/1/2020	SLURRY SEAL	6/23/2021	76
SEMINA	01	SEMINARY AVENUE	OAK ST.	STATE ST. (E/BOUND LANE)	1	Residential/Local	460	29	13340	AC/AC	6/20/2018	SLURRY SEAL	7/8/2021	76
WCLAY	02	CLAY STREET (WEST)	W/SIDE MCPEAK ST.	W/SIDE OAK ST. MINUS DORA	2	Collector	1983	44	87252	AC/AC	10/13/2015	SLURRY SEAL	6/29/2021	75
BETTYS	02	BETTY STREET	N/SIDE MARLENE ST	S/SIDE LORRAINE ST	2	Residential/Local	730	35	25,550	AC/AC	6/20/2018	SLURRY SEAL	6/25/2021	74
CRESTA	02	CRESTA DRIVE	N P/L 160 CRESTA DR.	WASHINGTON AVE.	2	Residential/Local	370	28	10,360	AC/AC	10/9/2018	SLURRY SEAL	7/1/2021	74
CUNNIN	01	CUNNINGHAM STREET	TALMAGE	N. END	2	Residential/Local	746	27	20,142	AC/AC	6/20/2018	SLURRY SEAL	6/25/2021	74
STATES	02	STATE STREET	S/Side Low Gap Road	N/Side of W Henry St.	4	Arterial	2576	64	164864	PCC	8/1/1996	AC OVERLAY (1.5")	6/24/2021	74
DONNRL	01	DONNER LANE	E/SIDE INCLINE DR.	W/SIDE HOMEWOOD	2	Residential/Local	848	35	29,680	AC	10/9/2018	SLURRY SEAL	6/30/2021	72
HILLVW	10	HILLVIEW AVENUE	E/SIDE MENDOCINO DR.	W/SIDE GARDENS AVE.	2	Residential/Local	1,000	38	38,000	AC/AC	10/1/2021	SLURRY SEAL	10/1/2021	72
SPRING	40	SPRING STREET	S/SIDE CLAY ST.	MILL ST. MINUS JONES	2	Collector	930	28	26040	AC/AC	10/13/2015	SLURRY SEAL	6/29/2021	72
SPRING	80	SPRING STREET	N/SIDE W.PERKINS ST	S/SIDE CHURCH MINUS STND&PRKN	2	Collector	177	53	9381	AC/AC	10/13/2015	SLURRY SEAL	6/29/2021	72
JOSEPH	01	JOSEPH STREET	N/SIDE CLARA AVE.	S/SIDE FORD ST.	2	Residential/Local	530	27	14,310	AC/AC	10/1/2020	SLURRY SEAL	6/26/2021	71
EPERKN	04	PERKINS STREET (EAST)	RR	101 OVRPASS BRIDGE	3	Arterial	1,835	45	82,575	AC/AC			6/26/2021	71
MARWEN	02	MARWEN DRIVE	WEST P/L 1225 MARWEN DR.	SOUTH P/L 1135 MARWEN DR.	2	Residential/Local	480	35	16800	AC/AC	10/9/2018	SLURRY SEAL	7/7/2021	70

Street ID	Section ID	Street Name	Beg Location	End Location	Lanes	Functional Class	Length	Width	Area	Surface Type	Last M&R Date	Last M&R Treatment	Inspection Date	PCI
WPERKN	01	PERKINS STREET (WEST)	HIGHLAND DR.	W/SIDE DORA ST.	2	Arterial	2290	27	61830	AC/AC	10/13/2015	SLURRY SEAL	7/9/2021	70
WSMITH	30	SMITH STREET (WEST)	E/SIDE OAK ST.	W/SIDE SCHOOL ST.	1	Collector	210	22	4620	AC/AC	6/20/2018	SLURRY SEAL	7/2/2021	70
PARKBL	01	PARK BLVD.	TODD RD.	WALNUT AVE.	2	Residential/Local	680	26	17680	AC/AC	10/1/2020	SLURRY SEAL	7/2/2021	69
CHERYS	01	CHERRY STREET	STATE ST.	E END	2	Residential/Local	1,120	42	47,040	AC/AC	10/1/2020	SLURRY SEAL	7/7/2021	68
MENDOD	02	MENDOCINO DRIVE	W/SIDE ALICE AVE.	E/SIDE MENDOCINO PL.	2	Residential/Local	1150	37	42550	AC/AC	10/9/2018	SLURRY SEAL	6/23/2021	68
CARGLN	01	CARRIGAN LANE	CAPPS	N.CITY LMT. MINUS +N's	2	Residential/Local	755	41	30,955	AC	10/9/2018	SLURRY SEAL	6/30/2021	67
DESPIN	01	DESPINA DR.	N CITY LIMIT	LOW GAP RD.	2	Collector	2,210	44	97,240	AC/AC	10/1/2020	SLURRY SEAL	6/28/2021	67
MENDOD	05	MENDOCINO DRIVE	GARDENS AVE.	POMOLITA WAY	2	Residential/Local	960	37	35520	AC/AC	10/1/2021	SLURRY SEAL	10/1/2021	67
SPRING	30	SPRING STREET	S/SIDE CHURCH ST.	N/SIDE CLAY ST.	2	Collector	470	53	24910	AC/AC	10/13/2015	SLURRY SEAL	6/29/2021	67
STELLA	02	STELLA DRIVE	W/SIDE ORCHARD AVE.	END OF SOUTH "ELBOW"	2	Residential/Local	250	36	9000	AC/AC	10/1/2021	SLURRY SEAL	10/1/2021	67
CRESTA	01	CRESTA DRIVE	WABASH AVE.	N P/L 160 CRESTA DR.	2	Residential/Local	390	28	10,920	AC/AC	10/9/2018	SLURRY SEAL	7/1/2021	66
EASTLK	01	EASTLICK	CLAY ST	END	1	Residential/Local	480	33	15,840	AC/AC	10/9/2018	SLURRY SEAL	7/7/2021	66
LORRAN	04	LORRAINE STREET	N P/L 50 LORRAINE ST.	BETTY ST.	2	Residential/Local	490	35	17,150	AC/AC	6/20/2018	SLURRY SEAL	6/25/2021	66
BUSHST	01	BUSH STREET	Empire Dr.	N. P/L FRANK ZEEK SCHOOL	2	Collector	1,630	47	76,610	AC/AC	10/1/2021	SLURRY SEAL	10/1/2021	65
MENDOD	01	MENDOCINO DRIVE	W/SIDE DORA ST.	W/SIDE ALICE AVE.	2	Residential/Local	380	42	15960	AC/AC	10/9/2018	SLURRY SEAL	6/23/2021	65
SCHOOL	03	SCHOOL STREET	N/SIDE HENRY ST.	N/SIDE CLAY ST.	2	Arterial	1143	56	64008	AC/AC			6/29/2021	65
ESTEPH	01	STEPHENSON STREET (EAST)	STATE ST.	MAIN ST.	2	Collector	210	28	5,880	AC/AC	8/1/2002	AC OVERLAY (2")	7/8/2021	64
GIBSON	01	GIBSON STREET	N. BUSH ST.	EAST END	2	Residential/Local	300	31	9,300	AC/AC	10/9/2018	SLURRY SEAL	6/29/2021	63
PINEST	07	PINE STREET	S/SIDE HENRY ST.	N/SIDE CLAY MINUS +N'S	2	Residential/Local	1283	32	41056	AC/AC	10/1/2021	SLURRY SEAL	10/1/2021	63
WSMITH	40	SMITH STREET (WEST)	E/SIDE SCHOOL ST.	STATE ST.	1	Collector	210	24	5040	AC/AC			7/2/2021	63
WILLOW	01	WILLOW AVENUE	DORA ST.	W END MINUS SPRING +N	2	Residential/Local	715	32	22880	AC/AC	8/1/2006	GRIND AND REPAVE	7/2/2021	63
MAGNOL	01	MAGNOLIA STREET	E/SIDE NO. PINE	W/SIDE STATE ST.	2	Residential/Local	1,059	33	34,947	AC/AC	10/9/2018	SLURRY SEAL	6/28/2021	61
EMPIRE	20	EMPIRE DRIVE	BUSH ST.	STATE STREET	2	Residential/Local	1,050	35	36,750	AC/AC	10/1/2021	SLURRY SEAL	10/1/2021	60
EGOBBI	03	GOBBI STREET (EAST)	RR	E/SIDE ORCHARD AVE	2	Arterial	1,290	41	52,890	AC/AC			7/2/2021	60
COCHRN	01	COCHRANE AVENUE	E/SIDE BANKER BLVD.	HELEN	2	Residential/Local	322	36	11,592	AC/AC	10/9/2018	SLURRY SEAL	7/7/2021	59
LORRAN	03	LORRAINE STREET	N P/L 44 LORRAINE	N P/L 50 LORRAINE	2	Residential/Local	190	35	6,650	AC/AC	12/1/2013	SLURRY SEAL	6/25/2021	59
NORTON	01	NORTON STREET	W/SIDE MASON ST.	E/SIDE MAIN ST.	2	Residential/Local	520	36	18720	AC/AC	10/1/2020	SLURRY SEAL	6/26/2021	59
WSTAND	05	STANDLEY STREET (WEST)	E/SIDE OAK ST.	W/SIDE SCHOOL ST.	1	Arterial	210	22	4620	AC/AC	8/1/2006	GRIND AND REPAVE	6/23/2021	59
BEACWY	01	BEACON WAY	N/SIDE BEACON LN.	150' NORTH	2	Residential/Local	150	24	3,600	AC/AC	10/1/2021	SLURRY SEAL	10/1/2021	57
BUSHST	03	BUSH STREET	S/SIDE LOW GAP ROAD	N/SIDE GROVE AVE.	2	Arterial	2,089	45	94,005	AC/AC	10/1/2021	SLURRY SEAL	10/1/2021	56
SBARNE	02	BARNES STREET (SOUTH)	CLAY ST.	PERKINS ST.	2	Residential/Local	660	24	15840	AC/AC			7/9/2021	55
ORRSTR	01	ORR STREET	N/SIDE FORD	BRUSH ST.	2	Residential/Local	880	23	20240	AC/AC	8/1/2006	GRIND AND REPAVE	6/28/2021	55
ALICEA	01	ALICE AVENUE	N/SIDE OBSERVATORY AVE.	S/SIDE LUCE AVE.	2	Residential/Local	549	38	20,862	AC/AC	10/9/2018	SLURRY SEAL	7/7/2021	54
HOMEWD	01	HOMEWOOD DRIVE	CAPPS LN.	EMPIRE DR.	2	Residential/Local	520	35	18,200	AC	10/1/2021	SLURRY SEAL	10/1/2021	54
TALMAG	03	TALMAGE ROAD	E/SIDE AIRPT PK BL. 50'E	E/SIDE 101 RAMP-E/CITY LIMIT	2	Arterial	650	66	42900	AC/AC	6/22/2018	THICK AC OVERLAY(2.5 INCHES)	6/25/2021	54
EMPIRE	02	EMPIRE DRIVE	DESPINA DR	162 FT E/O HOMEWOOD DR	2	Collector	1,300	40	52,000	AC	10/1/2021	SLURRY SEAL	10/1/2021	53
GARDNS	01	GARDENS AVENUE	MENDOCINO DR.	MENDOCINO DR.	2	Residential/Local	960	38	36,480	AC/AC	10/1/2021	SLURRY SEAL	10/1/2021	53
INCLCT	01	INCLINE COURT	EMPIRE	END OF COURT	2	Residential/Local	190	35	6,650	AC	10/1/2021	SLURRY SEAL	10/1/2021	53
LOUISE	01	LOUISE COURT	S. OAK ST.	END	2	Residential/Local	214	36	7,520	AC/AC	6/5/1998	THIN AC OVERLAY(1.5 INCHES)	7/7/2021	53
OAKST	60	OAK STREET	S/SIDE MILL ST.	N/SIDE GOBBI ST.	2	Collector	920	44	40480	AC/AC	10/13/2015	SLURRY SEAL	6/28/2021	53

Street ID	Section ID	Street Name	Beg Location	End Location	Lanes	Functional Class	Length	Width	Area	Surface Type	Last M&R Date	Last M&R Treatment	Inspection Date	PCI
LAUREL	01	LAUREL AVENUE	SOUTH CITY LIMIT	DOOLAN CREEK ON WABASH	2	Residential/Local	1,100	35	38,500	AC/AC	10/1/2020	SLURRY SEAL	7/1/2021	52
MULBER	01	MULBERRY STREET	OBSERVATORY AVE.	CREEKSIDE CT	2	Residential/Local	540	35	18900	AC/AC	10/1/2021	SLURRY SEAL	10/1/2021	52
TALMAG	01B	TALMAGE ROAD	E/SIDE LEWIS LN.	W/SIDE CUNNGHM (S LN. ONLY)	1	Arterial	250	22	5500	AC/AC			6/25/2021	52
APBLVD	04	AIRPORT PARK BLVD.	east end	RR tracks	4	Collector	421	22	9,262	AC			6/25/2021	51
COCHRN	02	COCHRANE AVENUE	HELEN AVE.	ALICE AVE.	2	Residential/Local	902	36	32,472	AC/AC	10/9/2018	SLURRY SEAL	6/30/2021	51
BEACWY	02	BEACON WAY	150' NORTH OF BEACON LN.	NORTH END OF STREET	2	Residential/Local	230	24	5,520	AC/AC	10/1/2021	SLURRY SEAL	10/1/2021	50
CYPRES	01	CYPRESS AVENUE	LIVE OAK AVE.	HAZEL AVE.	2	Residential/Local	730	33	24,090	AC/AC	6/17/2002	SINGLE CHIP SEAL	6/29/2021	50
ELMSTR	01	ELM STREET	EMPIRE DR.	MAGNOLIA ST. MINUS GARRETT +N	2	Residential/Local	2,340	35	81,900	AC/AC	10/1/2021	SLURRY SEAL	10/1/2021	49
EMPIRE	09	EMPIRE DRIVE	162 FT E/O HOMEWOOD DR	BUSH ST	2	Collector	427	35	14,945	AC	10/1/2021	SLURRY SEAL	10/1/2021	49
HELENA	04	HELEN AVENUE	S/SIDE LUCE AVE.	855 HELEN AVE.	2	Residential/Local	560	39	21,840	AC/AC	8/1/2002	SLURRY SEAL	7/7/2021	49
JONESS	01	JONES STREET	MCPEAK ST.	OAK ST. MINUS DORA ST. +N	2	Residential/Local	1,921	40	76,840	AC/AC	6/20/2018	SLURRY SEAL	7/7/2021	49
MENDOD	04	MENDOCINO DRIVE	N/SIDE HILLCREST AVE.	GARDENS AVE.	2	Residential/Local	1710	37	63270	AC/AC	10/1/2021	SLURRY SEAL	10/1/2021	49
MILLCT	01	MILL COURT	MILL ST.	MILL ST.	2	Residential/Local	600	39	23400	AC/AC	6/20/2018	SLURRY SEAL	6/23/2021	49
EMILL	01	MILL STREET (EAST)	STATE ST.	MAIN ST.	2	Collector	300	27	8,100	AC/AC	6/20/2018	SLURRY SEAL	7/7/2021	48
PINEST	02	PINE STREET	S/SIDE MAGNOLIA ST.	LOW GAP RD.	2	Collector	480	26	12480	AC/AC	10/1/2021	SLURRY SEAL	10/1/2021	48
BUSHST	04	BUSH STREET	S/SIDE GROVE AVE.	N/SIDE WALNUT AVE.	2	Residential/Local	370	43	15,910	AC/AC	10/1/2021	SLURRY SEAL	10/1/2021	47
WSTAND	01A	STANDLEY STREET (WEST)	Gibson Creek	west end	2	Residential/Local	820	30	24600	AC/AC			6/23/2021	47
BARMAE	02	BARBARA	BARBARA ST.	CAROLYN ST.	2	Residential/Local	274	49	13,426	AC/AC	10/1/2021	SLURRY SEAL	10/1/2021	46
BARMAE	03	BARBARA	MAE ST.	MILL ST.	2	Residential/Local	490	39	19,110	AC/AC	10/1/2021	SLURRY SEAL	10/1/2021	46
BUSHST	02	BUSH STREET	N P/L FRANK ZEEK SCHOOL	N/SIDE LOW GAP ROAD	2	Collector	1,427	50	71,350	AC	10/1/2021	SLURRY SEAL	10/1/2021	46
BUSHST	30	BUSH STREET	S/SIDE WALNUT	N/SIDE CLAY ST. MINUS +N/S	2	Residential/Local	1,244	42	52,248	AC/AC	10/1/2021	SLURRY SEAL	10/1/2021	46
HENRYS	02	HENRY STREET	E/SIDE OAK ST.	STATE ST. MINUS SCHOOL	1	Collector	440	24	10,560	AC/AC			7/7/2021	46
MENDOD	03	MENDOCINO DRIVE	E/SIDE MENDOCINO PL.	N/SIDE HILLCREST AVE.	2	Residential/Local	390	37	14430	AC/AC	10/1/2021	SLURRY SEAL	10/1/2021	46
WALNUT	05	WALNUT AVENUE	N. DORA ST.	N. PINE ST.	2	Arterial	577	35	20195	AC/AC	10/1/2021	SLURRY SEAL	10/1/2021	46
HAZELA	01	HAZEL AVENUE	WALNUT AVE.	S/SIDE JACKSON MINUS +N'S	2	Residential/Local	1,373	34	46,682	AC/AC			6/30/2021	45
MCPEAK	02	MCPEAK STREET	S/SIDE MILL ST.	MENDOCINO DR.	2	Residential/Local	270	30	8100	AC/AC	10/1/2021	SLURRY SEAL	10/1/2021	45
OAKPRK	01	OAK PARK AVENUE	CLAY	JONES	2	Residential/Local	740	34	25160	AC/AC	10/1/2021	SLURRY SEAL	10/1/2021	45
OAKST	50	OAK STREET	S/SIDE CLAY ST.	MILL ST.	2	Collector	873	40	34920	AC/AC	10/1/2021	SLURRY SEAL	10/1/2021	45
ESMITH	01	SMITH (EAST)	E/SIDE STATE ST.	W/SIDE MAIN ST.	1	Residential/Local	220	24	5,280	AC	12/1/2013	SLURRY SEAL	6/26/2021	45
BARMAE	01	BARBARA	MILL ST.	MAE ST.	2	Residential/Local	542	39	21,138	AC/AC	10/1/2021	SLURRY SEAL	10/1/2021	44
BUSHST	20	BUSH STREET	S/SIDE HENRY	S/SIDE WALNUT	2	Residential/Local	566	42	23,772	AC/AC	10/1/2021	SLURRY SEAL	10/1/2021	44
IRVING	01	IRVINGTON DRIVE	W/SIDE ELM ST.	S/SIDE EMPIRE DR.	2	Residential/Local	1,148	35	40,180	AC/AC	10/1/2021	SLURRY SEAL	10/1/2021	44
BERKLW	01	BERKELEY WAY	N/SIDE BEACON WAY	END OF STREET	2	Residential/Local	380	35	13,300	AC/AC	10/1/2021	SLURRY SEAL	10/1/2021	43
HILLVW	05	HILLVIEW AVENUE	WEST END	W/SIDE MENDOCINO	2	Residential/Local	118	38	4,484	AC/AC	10/1/2021	SLURRY SEAL	10/1/2021	43
HOPEST	01	HOPE STREET	CLAY ST.	SMITH ST. MINUS INTERSECTIONS	2	Residential/Local	1,070	33	35,310	AC/AC			7/9/2021	43
LOCKWD	01	LOCKWOOD DRIVE	N/SIDE ARLINGTON DR.	S/SIDE EMPIRE DR.	2	Residential/Local	1,860	35	65,100	AC/AC	10/1/2021	SLURRY SEAL	10/1/2021	43
OAKST	10	OAK STREET	S/SIDE MAGNOLIA ST.	N/SIDE LOW GAP RD.	2	Residential/Local	780	33	25740	AC/AC	10/1/2021	SLURRY SEAL	10/1/2021	43
SOUTH A	01	SOUTH AVENUE	OBSERVATORY AVE.	CREEK N/SIDE LUCE MINUS LUCE	2	Residential/Local	474	35	16590	AC/AC	10/1/2021	SLURRY SEAL	10/1/2021	43
CAPPSL	02	CAPPS LANE	E/SIDE HOMEWOOD DR.	W/SIDE BUSH ST.	2	Residential/Local	460	35	16,100	AC	10/1/2021	SLURRY SEAL	10/1/2021	42
MAINST	32	MAIN STREET	N SIDE PERKINS ST	E CLAY ST	2	Collector	744	42	31,248	AC/AC			6/23/2021	42

Street ID	Section ID	Street Name	Beg Location	End Location	Lanes	Functional Class	Length	Width	Area	Surface Type	Last M&R Date	Last M&R Treatment	Inspection Date	PCI
RUDDOC	AVE	RUDDOCK AVE	OAK ST	SCHOOL ST	2	Residential/Local	263	28	7364	AC			6/29/2021	42
NBARNE	01	BARNES STREET (NORTH)	PARK BLVD @ TODD RD.	PERKINS ST. MINUS STANDLEY +N	2	Residential/Local	860	30	25800	AC/AC	9/3/2014	SLURRY SEAL	7/7/2021	41
FREITA	01	FREITAS AVENUE	E/SIDE COURT ST.	W/SIDE OAK ST.	2	Residential/Local	530	35	18,550	AC/AC	12/1/2013	SLURRY SEAL	7/7/2021	41
WABASH	02	WABASH AVENUE	E/SIDE DORA	W/SIDE STATE	2	Residential/Local	1140	37	42180	AC/AC			7/1/2021	41
DORAAV	02	DORA AVENUE	W/SIDE HAZEL AVE.	GROVE AVE.	2	Residential/Local	1,250	37	46,250	AC/AC	8/1/2006	GRIND AND REPAVE	7/1/2021	40
HELENA	02	HELEN AVENUE	N/SIDE WASHINGTON AVE.	MID REDWOOD AVE. INTERSEC.	2	Residential/Local	600	37	22,200	AC/AC	8/1/2002	SLURRY SEAL	7/7/2021	40
SPRING	60	SPRING STREET	100' N. OF MENDOCINO DR.	POMOLITA DR	2	Residential/Local	485	34	16490	AC/AC	10/13/2015	SLURRY SEAL	6/29/2021	40
TALMAG	02	TALMAGE ROAD	RR	E/SIDE AIRPORT PARK BLVD.	4	Arterial	750	60	45000	AC/AC			6/25/2021	40
BANKER	01	BANKER BLVD.	HELEN AVE.	COCHRANE AVE.	2	Residential/Local	500	30	15,000	AC/AC	8/1/2006	GRIND AND REPAVE	7/9/2021	39
MARSHL	01	MARSHALL STREET	E GOBBI ST.	S. MAIN ST.	2	Residential/Local	630	32	20160	AC/AC	10/9/2018	SLURRY SEAL	6/26/2021	39
HELENA	01	HELEN AVENUE	S/END	N/SIDE WASHINGTON AVE.	2	Residential/Local	1,310	34	44,540	AC/AC	8/1/2002	SLURRY SEAL	7/7/2021	38
LIVEOK	01	LIVE OAK AVENUE	S/SIDE MAPLE AVE.	N END	2	Residential/Local	467	25	11,675	AC/AC	8/1/2002	SLURRY SEAL	6/30/2021	38
OAKST	27	OAK STREET	RUDDOCK	SCOTT ST	2	Collector	696	32	22272	AC/AC	8/1/2002	AC OVERLAY (2")	6/28/2021	38
WSMITH	50	SMITH STREET (WEST)	DORA ST	PINE ST	1	Collector	526	24	12624	AC/AC			7/2/2021	38
BAYWDC	01	BAYWOOD CT.	W/SIDE LAUREL	END OF COURT	2	Residential/Local	500	35	17,500	AC/AC	8/1/2002	SLURRY SEAL	7/1/2021	36
DORAAV	01	DORA AVENUE	LIVE OAK AVE.	W/SIDE HAZEL AVE.	2	Residential/Local	570	33	18,810	AC/AC			7/1/2021	36
CALVCT	01	CALVERT COURT	MCPEAK ST.	MCPEAK ST.	2	Residential/Local	1,235	35	43,225	AC/AC	8/19/2002	SHALLOW PATCH	7/7/2021	35
WIATTD	01	WIATT DRIVE	E/SIDE POMO DR.	W/SIDE WASHO DR.	2	Residential/Local	348	35	12180	AC/AC	10/9/2018	SLURRY SEAL	7/2/2021	35
HAMILT	01	HAMILTON STREET	N/SIDE HOSPITAL DR.	S/SIDE CLARA	2	Residential/Local	430	40	17,200	AC/AC	8/1/2002	SLURRY SEAL	6/26/2021	34
MASON	02	MASON STREET	S/SIDE SMITH ST.	PERKINS ST.	2	Collector	430	34	14620	AC/AC	8/1/2002	AC OVERLAY (2")	7/9/2021	33
MENDOP	02	MENDOCINO PLACE	150 MENDOCINO PLACE	TOP	2	Residential/Local	960	38	36480	AC/AC			6/23/2021	33
MYSZKA	01	MYSZKA PLACE	HIGHLAND AVE.	END	2	Residential/Local	227	30	8719	AC/AC	9/3/2014	SLURRY SEAL	7/9/2021	33
HIGHLN	01	N. HIGHLAND AVENUE	W.STANDLEY ST.	S/SIDE PERKINS ST.	2	Collector	320	35	11,200	AC/AC			6/23/2021	33
OAKST	80	OAK STREET	S/SIDE FREITAS ST.	S. END	2	Residential/Local	350	44	15400	AC/AC			6/28/2021	33
POMROY	01	POMEROY ST.	LONG'S PLAZA LOT	S/SIDE PERKINS ST.	2	Residential/Local	218	40	8720	AC/AC			7/9/2021	32
WSTAND	02	STANDLEY STREET (WEST)	W/SIDE HIGHLAND AVE.	W/SIDE BARNES ST.	2	Arterial	1190	27	32130	AC/AC			6/23/2021	32
STATES	05	STATE STREET	N/SIDE GOBBI ST.	200' N OF WASHINGTON AVE.	4	Arterial	3150	59	185850	AC/PCC	8/1/2006	GRIND AND REPAVE	6/24/2021	32
EGOBBI	05B	GOBBI STREET (EAST)	OAK MANOR DRIVE	WASHO DRIVE	2	Collector	1,056	28	29,568	AC/AC	8/13/2003	SHALLOW PATCH	7/2/2021	31
HELENA	03	HELEN AVENUE	MID REDWOOD AVE. INTERSEC.	S/SIDE LUCE AVE.	2	Residential/Local	874	39	34,086	AC/AC			7/7/2021	31
SCHOOL	04	SCHOOL STREET	N/SIDE CLAY ST.	MILL ST.	2	Arterial	870	46	40020	AC/AC			6/29/2021	31
MASON	01	MASON STREET	CLARA AVE.	S/SIDE SMITH ST.	2	Collector	1340	33	44220	AC/AC	8/1/2002	AC OVERLAY (2")	7/9/2021	30
POMLDR	01	POMOLITA DRIVE	S/SIDE MENDOCINO DR.	W/SIDE DORA (INCL. SPRING ST)	2	Residential/Local	960	34	32640	AC/AC			6/23/2021	30
WSTAND	01	STANDLEY STREET (WEST)	GIBSON CREEK	W/SIDE HIGHLAND AVE.	2	Residential/Local	1670	27	45090	AC/AC			6/23/2021	30
SPRING	50	SPRING STREET	S/SIDE MILL ST.	100' N OF MENDOCINO DR.	2	Residential/Local	170	24	4080	AC/AC	10/13/2015	SLURRY SEAL	6/29/2021	29
PINEST	05	PINE STREET	N/SIDE GROVE AVE.	S/SIDE WALNUT AVE.	2	Arterial	440	52	22880	AC/AC	8/1/2002	AC OVERLAY (2")	6/29/2021	28
CINDEE	01	CINDEE DRIVE	S. ORCHARD AVE.	S. ORCHARD AVE.	2	Residential/Local	1,019	35	35,665	AC	12/1/2013	SLURRY SEAL	6/23/2021	27
STATES	04	STATE STREET	S/SIDE MILL ST.	N/SIDE GOBBI ST.	4	Arterial	900	52	46800	AC/PCC	8/1/2005	GRIND AND REPAVE	6/24/2021	27
TODDRD	01	TODD ROAD	BARNES ST.	WALNUT AVE.	2	Residential/Local	480	29	13920	AC/AC			7/2/2021	27
MYRONP	01	MYRON PLACE	N/SIDE FORD ST.	END OF CUL DE SAC	2	Residential/Local	552	30	17022	AC/AC			6/28/2021	26
TALMAG	01A	TALMAGE ROAD	STATE ST.	W/SIDE PERRY ST.	3	Arterial	450	38	17100	AC/AC	10/1/1998	ASPHALT INLAY PATCH	6/25/2021	25

Street ID	Section ID	Street Name	Beg Location	End Location	Lanes	Functional Class	Length	Width	Area	Surface Type	Last M&R Date	Last M&R Treatment	Inspection Date	PCI
BETTYS	03	BETTY STREET	S/SIDE LORRAINE ST	N/SIDE COOPER	2	Residential/Local	220	35	7,700	AC/AC			6/25/2021	24
CHERYC	01	CHERRY COURT	CHERRY ST.	END OF COURT	2	Residential/Local	540	27	14,580	AC/AC	8/1/2006	GRIND AND REPAVE	7/7/2021	24
SPRING	03	SPRING STREET	S/SIDE CYPRESS AVE	GROVE	2	Collector	650	33	21450	AC/AC			6/29/2021	24
DOOLCN	01	DOOLAN CANYON DRIVE	W/SIDE HELEN	CITY LIMIT	2	Residential/Local	250	24	6,000	AC/AC			7/7/2021	23
DORAST	06	DORA STREET	N/SIDE MILL ST.	N/SIDE CLAY	2	Arterial	967	52	50,284	AC/AC	9/22/2014	AC OVERLAY (1 ")	7/1/2021	23
GROVEA	04	GROVE AVENUE	BUSH ST	W/SIDE PINE ST	2	Arterial	259	53	13,727	AC/AC	8/1/2002	AC OVERLAY (2")	6/30/2021	23
EGOBBI	01B	GOBBI STREET (EAST)	MAIN	RR	2	Arterial	601	41	24,641	AC/AC	8/22/2002	SHALLOW PATCH	7/2/2021	22
AIRPTR	01	AIRPORT ROAD	S/SIDE COMMERCE DR.	S. END	2	Residential/Local	3,300	20	66,000	AC/AC	4/18/2014	CHIP SEAL AND SLURRY SEAL	6/25/2021	21
OAKST	30	OAK STREET	S/SIDE SCOTT ST.	N/SIDE HENRY ST.	2	Collector	710	34	24140	AC/AC			6/28/2021	21
FAIRWY	01	FAIRWAY AVENUE	N/SIDE MAPLE	END	2	Residential/Local	1,013	35	35,455	AC/AC			7/2/2021	20
WCLAY	01	CLAY STREET (WEST)	W/SIDE HIGHLAND DR.	W/SIDE MCPEAK ST.	2	Collector	1050	43	45150	AC/AC	8/1/2002	SLURRY SEAL	6/29/2021	19
DORAST	04	DORA STREET	S/SIDE WABASH	S/SIDE BEACON LANE	2	Arterial	1,000	42	42,000	AC/AC	10/2/2003	SHALLOW PATCH	7/1/2021	18
STATES	06	STATE STREET	200' N OF WASHINGTON AVE.	BEACON LANE	5	Arterial	2160	61	131760	AC			6/24/2021	18
WGOBBI	01	GOBBI STREET (WEST)	DORA ST.	STATE ST.	2	Arterial	1180	37	43660	AC/AC	8/1/2002	SLURRY SEAL	7/2/2021	16
HLNDCT	01	HIGHLAND CT.	HIGHLAND DR.	HIGHLAND DR.	2	Residential/Local	680	37	25,160	AC/AC			7/9/2021	16
LESLIE	02	LESLIE STREET	N/SIDE PEACH ST.	S/SIDE PERKINS ST.	2	Residential/Local	760	35	26,600	AC/AC	8/1/2002	SLURRY SEAL	6/26/2021	16
LORRAN	01	LORRAINE STREET	TALMAGE FRONTAGE RD.	S P/L 38 LORRAINE	2	Residential/Local	1,070	24	25,680	AC/AC	12/1/2013	SLURRY SEAL	6/25/2021	16
MAINST	10	MAIN STREET	NORTON ST.	N/SIDE SMITH ST.	2	Collector	950	38	36,100	AC/AC	8/1/2006	GRIND AND REPAVE	6/23/2021	16
COMMRC	01	COMMERCE DRIVE	AIRPORT ROAD	END PAVEMENT @ 101	2	Collector	1,392	36	50,112	AC			6/25/2021	15
FORDST	02	FORD STREET	RR	W/SIDE MYRON ST.	2	Residential/Local	810	31	25,110	AC/AC	6/17/2002	SINGLE CHIP SEAL	6/28/2021	15
LOWGAP	02	LOW GAP ROAD	W/SIDE DESPINA DR.	W/SIDE OF BUSH ST.	2	Collector	2,320	37	85,840	AC/AC			6/30/2021	15
EGOBBI	04	GOBBI STREET (EAST)	E/S ORCHARD - 101 OVRPASS	& E/SIDE 101 OVRPASS APPROACH	2	Arterial	1,000	30	30,000	AC/AC	8/1/2002	AC OVERLAY (2")	7/2/2021	14
DORAST	01	DORA STREET	GROVE AVE.	N/SIDE CLAY	2	Arterial	2,417	52	125,684	AC/AC	9/30/2003	SHALLOW PATCH	7/1/2021	13
HELENA	05	HELEN AVENUE	855 HELEN AVE.	S/SIDE MENDOCINO DR.	2	Residential/Local	270	39	10,530	AC/AC	8/1/2002	SLURRY SEAL	7/7/2021	13
MAPLEA	03	MAPLE AVENUE	W/SIDE FAIRWAY AVE.	W END	2	Residential/Local	760	35	26600	AC/AC			7/2/2021	13
OAKST	22	OAK STREET	LOW GAP RD	RUDDOCK	2	Collector	1975	31	61225	AC/AC			6/28/2021	13
PARKCT	01	PARK COURT	PARK PLACE	END	2	Residential/Local	308	27	8492	AC/AC			7/2/2021	13
LIVEOK	02	LIVE OAK AVENUE	W. SIDE MAPLE	N/SIDE WALNUT AVE.	2	Collector	1,490	45	67,050	AC/AC	6/17/2002	SINGLE CHIP SEAL	6/30/2021	12
MAINST	20	MAIN STREET	N/SIDE SMITH ST.	N/SIDE PERKINS ST.	2	Collector	460	43	19,780	AC/AC	8/1/2002	SLURRY SEAL	6/23/2021	12
BETTYS	01	BETTY STREET	TALMAGE FRONTAGE RD.	N/SIDE MARLENE ST	2	Residential/Local	1,040	30	31,200	AC/AC			6/25/2021	11
COOPER	01	COOPER LANE	WAUGH LN.	W/SIDE BETTY	2	Residential/Local	397	30	11,910	AC/AC			6/25/2021	11
FORDST	03	FORD STREET	W/SIDE MYRON ST.	ORCHARD AVE.	2	Residential/Local	970	38	36,860	AC/AC	6/17/2002	SINGLE CHIP SEAL	6/28/2021	11
EPERKN	06	PERKINS STREET (EAST)	E/SIDE 101 OVRPASS BRIDGE	OAK MANOR DR.	2	Collector	1,101	37	40,737	AC/AC	8/1/2002	AC OVERLAY (2")	6/26/2021	11
LESLIE	01	LESLIE STREET	N/SIDE GOBBI ST.	N/SIDE PEACH ST.	2	Residential/Local	1,620	38	61,560	AC/AC	8/1/2005	GRIND AND REPAVE	6/26/2021	10
MAPLEA	01	MAPLE AVENUE	W/SIDE LIVE OAK AVE.	30' W OF ST.FRANCIS WAY	2	Residential/Local	500	34	17000	AC/AC			7/2/2021	10
OAKST	40	OAK STREET	N/SIDE HENRY ST.	S/SIDE CLAY ST. MINUS PERKINS	2	Collector	1470	41	60270	AC/AC			6/28/2021	10
CLARA	02	CLARA AVE.	E/SIDE STATE ST.	RR	2	Collector	830	40	33,200	AC/AC	6/17/2002	SINGLE CHIP SEAL	6/26/2021	9
DOOLND	01	DOOLAN DRIVE	W/SIDE DORA	END OF COURT	2	Residential/Local	230	35	9,599	AC/AC			7/1/2021	9
EGOBBI	05A	GOBBI STREET (EAST)	E/SIDE HWY 101 OVRPASS APPRO.	OAK MANOR DRIVE	2	Collector	347	41	14,227	AC/AC	8/13/2003	SHALLOW PATCH	7/2/2021	9
LOWGAP	01	LOW GAP ROAD	W CITY LIMIT	W/SIDE DESPINA DR.	2	Collector	1,600	35	56,000	AC/AC	8/1/2002	SLURRY SEAL	6/30/2021	9

Street ID	Section ID	Street Name	Beg Location	End Location	Lanes	Functional Class	Length	Width	Area	Surface Type	Last M&R Date	Last M&R Treatment	Inspection Date	PCI
MAINST	37	MAIN STREET	E CLAY ST	S SIDE MILL ST	2	Collector	880	37	32,560	AC/AC			6/23/2021	9
PARKPL	01	PARK PLACE	PARK BLVD.	END	2	Residential/Local	511	27	13973	AC/AC			7/2/2021	9
TALMFR	01	TALMAGE FRONTAGE RD.	WEST END	EAST END	2	Residential/Local	800	24	19200	AC/AC			6/25/2021	9
WAUGHL	01	WAUGH LANE	TALMAGE RD.	WIDENING @ 855 WAUGH	2	Residential/Local	830	19	15770	AC/AC			6/25/2021	9
DORAST	02A	DORA STREET	S/SIDE OF MILL ST.	LUCE ST	2	Arterial	2,055	52	106,860	AC/AC	3/1/2010	GRIND AND REPAVE	7/1/2021	8
ELRIOC	01	EL RIO COURT	S/END OF COURT	YOSEMITE DR.	2	Residential/Local	498	35	19,654	AC/AC			6/26/2021	8
EVANSS	01	EVANS STREET	E/SIDE STATE ST.	END	2	Residential/Local	505	31	15,655	AC/AC			6/26/2021	8
GROVEA	02	GROVE AVENUE	LIVE OAK AVE	BUSH ST	2	Collector	1,682	53	89,146	AC/AC	8/1/2005	GRIND AND REPAVE	6/30/2021	8
MENDOP	01	MENDOCINO PLACE	S/SIDE MENDOCINO DR.	150 MENDOCINO PLACE	2	Residential/Local	380	37	14060	AC/AC			6/23/2021	8
WSTEPH	01	STEPHENSON STREET (WEST)	HOPE ST.	SPRING ST.	2	Residential/Local	200	21	4200	AC/AC	6/9/2014	AC OVERLAY (1 ")	6/29/2021	8
WAUGHL	02	WAUGH LANE	824 WAUGH LN.	WIDENING @ 855 WAUGH	2	Residential/Local	640	33	21120	AC/AC			6/25/2021	8
AIRPTR	02	AIRPORT ROAD	S/side Commerce Drive	534 ft North (curve/Hastings)	2	Residential/Local	534	31	16,554	AC	8/1/2002	SLURRY SEAL	6/25/2021	7
APPLEA	01	APPLE AVENUE	CHERRY ST.	END	2	Residential/Local	580	28	16,240	AC/AC			6/30/2021	7
WCHURC	022	CHURCH STREET (WEST)	HORTENSE ST	S DORA ST	2	Residential/Local	240	22	5280	AC/AC	8/27/2014	AC OVERLAY (1 ")	8/2/2021	7
CLARA	01	CLARA AVE.	W/SIDE ORCHARD AVE	RR	2	Residential/Local	1,778	40	71,120	AC/AC	7/11/2003	SINGLE CHIP SEAL	6/26/2021	7
FORDST	01	FORD STREET	E/SIDE STATE ST.	RR	2	Residential/Local	700	30	21,000	AC/AC	6/17/2002	SINGLE CHIP SEAL	6/28/2021	7
MAINST	40	MAIN STREET	S/SIDE MILL ST.	E. GOBBI ST.	2	Residential/Local	820	45	36,900	AC/AC	8/1/2002	SLURRY SEAL	6/23/2021	7
MARLNC	01	MARLENE COURT	N/SIDE MARLENE ST.	END OF CUL DE SAC	2	Residential/Local	595	34	20492	AC/AC			6/23/2021	7
MULBER	02	MULBERRY STREET	WASHINGTON AVE.	DOOLAN CREEK	2	Residential/Local	200	36	7200	AC/AC			7/1/2021	7
FOOTHL	01	FOOTHILL COURT	S/SIDE SAN JACINTA DR.	END OF COURT	2	Residential/Local	340	35	14,124	AC/AC			7/7/2021	6
SIDNST	01	SIDNIE STREET	N/SIDE CLARA AVE.	S/SIDE FORD ST.	2	Residential/Local	530	26	13780	AC/AC			6/26/2021	6
STFRAN	01	ST.FRANCIS COURT	N/SIDE MAPLE AVE.	END	2	Residential/Local	442	35	17694	AC/AC			7/2/2021	6
THOMAS	01	THOMAS STREET	STATE ST.	CUNNINGHAM ST.	2	Residential/Local	920	25	23000	AC/AC			6/25/2021	6
BRUSHS	02	BRUSH STREET	E/SIDE MAZZONI ST.	RR	2	Residential/Local	380	42	15,960	AC/AC			6/28/2021	5
LORRAN	02	LORRAINE STREET	S P/L 38 LORRAINE	N P/L 44 LORRAINE	2	Residential/Local	350	35	12,250	AC/AC	12/1/2013	SLURRY SEAL	6/25/2021	5
LOWGAP	03	LOW GAP ROAD	W/SIDE BUSH ST.	STATE ST.	2	Collector	1,471	38	55,898	AC/AC	8/22/1996	ASPHALT INLAY PATCH	6/30/2021	5
WSMITH	03	SMITH STREET (WEST)	BARNES ST	SPRING ST	2	Residential/Local	545	20	10900	AC/AC	6/3/1998	THIN AC OVERLAY(1.5 INCHES)	7/2/2021	5
CYPRES	02	CYPRESS AVENUE	SPRING ST. @ POMOLITA PRKG LT	N. BUSH ST.	2	Collector	810	37	29,970	AC/AC	6/17/2002	SINGLE CHIP SEAL	6/29/2021	4
DORAST	03B	DORA STREET	WASHINGTON AVE	S/SIDE WABASH	2	Arterial	869	47	40,843	AC/AC	3/1/2010	GRIND AND REPAVE	7/1/2021	4
HASTNG	02	HASTINGS AVE	277 ft East of South State	curve (Airport Road)	2	Residential/Local	865	31	26,815	AC	8/1/2002	SLURRY SEAL	6/29/2021	4
MAPLEA	04	MAPLE AVENUE	LIVE OAK AVE.	EAST END	2	Residential/Local	1135	36	40860	AC/AC			7/2/2021	4
SANJAC	01	SAN JACINTA DRIVE	E/SIDE HELEN AVE.	END	2	Residential/Local	932	35	32620	AC/AC			7/9/2021	4
ECLAYS	01	CLAY STREET (EAST)	E/SIDE MAIN ST.	RR	2	Residential/Local	992	34	33,728	AC/AC			7/7/2021	3
HLNDDR	01	HIGHLAND DRIVE	SOUTH END CUL DE SAC	HIGHLAND CT.	2	Residential/Local	950	37	35,150	AC/AC			7/9/2021	3
MAPLEA	02	MAPLE AVENUE	W/SIDE FAIRWAY AVE.	30' W OF ST.FRANCIS WAY	2	Residential/Local	860	35	30100	AC/AC			7/2/2021	3
MAZZON	01	MAZZONI STREET	N/SIDE BRUSH ST.	END	2	Residential/Local	930	35	32550	AC/AC			6/26/2021	3
DOMINI	01	DOMINICAN COURT	N/SIDE MAPLE AVE.	END	2	Residential/Local	688	35	26,302	AC/AC			7/2/2021	2
WASHCT	01	WASHINGTON COURT	WASHINGTON AVE.	END	2	Residential/Local	407	36	14652	AC/AC			7/1/2021	2
LEWISL	01	LEWIS LANE	STATE ST.	TALMAGE RD.	2	Residential/Local	730	26	18,980	AC/AC			6/25/2021	1

Appendix B

MAINTENANCE AND REHABILITATION DECISION TREE

Maintenance and Rehabilitation (M&R) Decision Tree

This report presents the current maintenance and rehabilitation decision tree that exists in the database. The decision tree forms the basis for all of the budgetary computations included in this report. **Changes to the decision tree will make the results in the budget reports invalid.** All pavement treatment unit costs relevant to the street types in the database were updated.

The decision tree lists the treatments and costs selected for preventive maintenance and rehabilitation activities. Each line represents a specific combination of functional classification and surface type.

The preventive maintenance portion of the report is identified as Condition Category I – Very Good. All preventive maintenance treatment listings are assigned only to sections in Condition Category I where the PCI \geq 70. Sections with PCI values less than 70 are assigned to treatments listed in Categories II through V.

In the preventive maintenance category (PCI \geq 70), a time sequence is used to identify the appropriate treatment and cost. Each preventive maintenance treatment description consists of three parts: 1) a CRACK treatment, 2) a SURFACE treatment, and 3) a RESTORATION treatment. These three parts allow the user to specify one of three different preventive maintenance treatments depending on the prior maintenance history of the section.

1. The CRACK treatment part can be used to specify the most frequent type of preventive maintenance activity planned (typically crack seals).
2. The SURFACE treatment part can be used to specify more extensive and less frequent preventive maintenance activities, such as chip seals or slurry seals. For example, a crack seal can be specified on a 3-year cycle with a slurry seal specified after 5 years.
3. The RESTORATION part can be used to specify a surface restoration treatment (such as an overlay) to be performed after a specified number of surface treatments. For example, after a certain number of successive slurry seals, an overlay can be specified instead of another slurry seal.

Rehabilitation treatments are assigned to sections in Condition Categories II through V (PCI less than 70). Each line is defined by a specific combination of functional classification, surface type, and condition category.

COLUMN	DESCRIPTION
Functional Class	Functional Classification identifying the branch
Surface	Surface Type identifying the branch number.
Condition Category	Condition Category (I through V).
Treatment Type	First Row (Crack Treatment) indicates localized treatment (e.g. crack sealing). Second Row (Surface Treatment) indicates surface treatment



COLUMN	DESCRIPTION
	(e.g. slurry sealing). Third Row (Restoration Treatment) indicates surface restoration (e.g. overlay).
Treatment	Name of treatments from the "Treatment Descriptions" report.
Yrs. Between Crack Seals	First Row - number of years between successive treatment applications specified in the first row (i.e. CRACK treatment).
Yrs. Between Surface Seals	Second Row - number of years between successive treatment applications specified in the second row (i.e. SURFACE treatment).
Number of Sequential Seals	Number of times that the treatment application in the second row (i.e. SURFACE treatment) will be performed prior to performing the treatment application in the third row.

Note that the treatments assigned to each section should not be blindly followed in preparing a street maintenance program. Engineering judgment and project level analysis should be applied to ensure that the treatment is appropriate and cost effective for the section.

Decision Tree

Printed: 12/13/2021

Functional Class	Surface	Condition Category	Treatment Type	Treatment	Cost/Sq Yd, except Seal Cracks in LF:	Yrs Between Crack Seals	Yrs Between Surface Seals	# of Surface Seals before Overlay
Arterial	AC	I - Very Good	Crack Treatment	DO NOTHING	\$0.00	99		
			Surface Treatment	SLURRY SEAL W/ CRACK SEAL	\$5.50		5	
			Restoration Treatment	DO NOTHING	\$0.00			100
		II - Good, Non-Load Related		AC OVERLAY (2")	\$42.50			
		III - Good, Load Related		AC OVERLAY W/ 5% DIGOUTS	\$49.00			
		IV - Poor		2.5" MILL & OVERLAY W/ 5% DIGOUTS	\$69.75			
		V - Very Poor		4" HMA OVER 12" FDR	\$119.50			
	AC/AC	I - Very Good	Crack Treatment	DO NOTHING	\$0.00	99		
			Surface Treatment	SLURRY SEAL W/ CRACK SEAL	\$5.50		5	
			Restoration Treatment	DO NOTHING	\$0.00			100
		II - Good, Non-Load Related		AC OVERLAY 2 "	\$42.50			
		III - Good, Load Related		AC OVERLAY W/ 5% DIGOUTS	\$49.00			
		IV - Poor		2.5" MILL & OVERLAY W/ 5% DIGOUTS	\$69.75			
		V - Very Poor		4" HMA OVER 12" FDR	\$119.50			
	AC/PCC	I - Very Good	Crack Treatment	DO NOTHING	\$0.00	99		
			Surface Treatment	SLURRY SEAL W/ CRACK SEAL	\$5.50		5	
			Restoration Treatment	DO NOTHING	\$0.00			100
		II - Good, Non-Load Related		AC OVERLAY (2")	\$42.50			
		III - Good, Load Related		AC OVERLAY 2 "	\$42.50			
		IV - Poor		MILL AND FILL 2.0" AC	\$54.00			
		V - Very Poor		MILL AND FILL 2.0" AC	\$54.00			
	PCC	I - Very Good	Crack Treatment	DO NOTHING	\$0.00	99		
			Surface Treatment	DO NOTHING	\$0.00		99	
			Restoration Treatment	DO NOTHING	\$0.00			100
		II - Good, Non-Load Related		DO NOTHING	\$0.00			
		III - Good, Load Related		DO NOTHING	\$0.00			
		IV - Poor		AC OVERLAY (2")	\$42.50			
		V - Very Poor		2" AC OVERLAY W/15% SLAB REPAIR	\$60.50			

 Functional Class and Surface combination not used
 Selected Treatment is not a Surface Seal

Decision Tree

Printed: 12/13/2021



Functional Class	Surface	Condition Category	Treatment Type	Treatment	Cost/Sq Yd, except Seal Cracks in LF:	Yrs Between Crack Seals	Yrs Between Surface Seals	# of Surface Seals before Overlay
Arterial	ST	I - Very Good	Crack Treatment	DO NOTHING	\$0.00	99		
			Surface Treatment	DO NOTHING	\$0.00		99	
			Restoration Treatment	DO NOTHING	\$0.00			100
		II - Good, Non-Load Related		DO NOTHING	\$0.00			
		III - Good, Load Related		DO NOTHING	\$0.00			
		IV - Poor		DO NOTHING	\$0.00			
		V - Very Poor		DO NOTHING	\$0.00			

- Functional Class and Surface combination not used
- Selected Treatment is not a Surface Seal

Decision Tree

Printed: 12/13/2021

Functional Class	Surface	Condition Category	Treatment Type	Treatment	Cost/Sq Yd, except Seal Cracks in LF:	Yrs Between Crack Seals	Yrs Between Surface Seals	# of Surface Seals before Overlay
Collector	AC	I - Very Good	Crack Treatment	DO NOTHING	\$0.00	99		
			Surface Treatment	SLURRY SEAL W/ CRACK SEAL	\$5.50		6	
			Restoration Treatment	DO NOTHING	\$0.00			100
		II - Good, Non-Load Related		AC OVERLAY (2")	\$41.00			
		III - Good, Load Related		AC OVERLAY W/ 5% DIGOUTS	\$47.25			
		IV - Poor		2.5" MILL & OVERLAY W/ 5% DIGOUTS	\$67.25			
		V - Very Poor		4" HMA OVER 10" FDR	\$111.75			
	AC/AC	I - Very Good	Crack Treatment	DO NOTHING	\$0.00	99		
			Surface Treatment	SLURRY SEAL W/ CRACK SEAL	\$5.50		6	
			Restoration Treatment	DO NOTHING	\$0.00			100
		II - Good, Non-Load Related		AC OVERLAY 2 "	\$41.00			
		III - Good, Load Related		AC OVERLAY W/ 5% DIGOUTS	\$47.25			
		IV - Poor		2.5" MILL & OVERLAY W/ 5% DIGOUTS	\$67.25			
		V - Very Poor		4" HMA OVER 10" FDR	\$111.75			
	AC/PCC	I - Very Good	Crack Treatment	DO NOTHING	\$0.00	99		
			Surface Treatment	SLURRY SEAL	\$3.50		6	
			Restoration Treatment	DO NOTHING	\$0.00			100
		II - Good, Non-Load Related		AC OVERLAY 2 "	\$15.50			
		III - Good, Load Related		AC OVERLAY 2" W/DIGOUT	\$26.50			
		IV - Poor		MILL AND FILL 2.5" AC W/DIGOUT	\$36.00			
		V - Very Poor		FDR	\$89.00			
	PCC	I - Very Good	Crack Treatment	SEAL CRACKS	\$0.084	9		
			Surface Treatment	DO NOTHING	\$0.00		99	
			Restoration Treatment	DO NOTHING	\$0.00			100
		II - Good, Non-Load Related		DO NOTHING	\$0.00			
		III - Good, Load Related		DO NOTHING	\$0.00			
		IV - Poor		DO NOTHING	\$0.00			
		V - Very Poor		DO NOTHING	\$0.00			

 Functional Class and Surface combination not used
 Selected Treatment is not a Surface Seal

Decision Tree

Printed: 12/13/2021



Functional Class	Surface	Condition Category	Treatment Type	Treatment	Cost/Sq Yd, except Seal Cracks in LF:	Yrs Between Crack Seals	Yrs Between Surface Seals	# of Surface Seals before Overlay
Collector	ST	I - Very Good	Crack Treatment	DO NOTHING	\$0.00	99		
			Surface Treatment	DO NOTHING	\$0.00		99	
			Restoration Treatment	DO NOTHING	\$0.00			100
		II - Good, Non-Load Related		DO NOTHING	\$0.00			
		III - Good, Load Related		DO NOTHING	\$0.00			
		IV - Poor		DO NOTHING	\$0.00			
		V - Very Poor		DO NOTHING	\$0.00			

- Functional Class and Surface combination not used
- Selected Treatment is not a Surface Seal

Decision Tree

Printed: 12/13/2021

Functional Class	Surface	Condition Category	Treatment Type	Treatment	Cost/Sq Yd, except Seal Cracks in LF:	Yrs Between Crack Seals	Yrs Between Surface Seals	# of Surface Seals before Overlay
Residential/Local	AC	I - Very Good	Crack Treatment	DO NOTHING	\$0.00	99		
			Surface Treatment	SLURRY SEAL W/ CRACK SEAL	\$5.00		7	
			Restoration Treatment	DO NOTHING	\$0.00			100
		II - Good, Non-Load Related		AC OVERLAY 2 "	\$37.75			
		III - Good, Load Related		AC OVERLAY W/ 5% DIGOUTS	\$43.50			
		IV - Poor		2.5" MILL & OVERLAY W/ 5% DIGOUTS	\$62.00			
		V - Very Poor		3" HMA OVER 10" FDR	\$83.25			
	AC/AC	I - Very Good	Crack Treatment	DO NOTHING	\$0.00	99		
			Surface Treatment	SLURRY SEAL W/ CRACK SEAL	\$5.00		7	
			Restoration Treatment	DO NOTHING	\$0.00			100
		II - Good, Non-Load Related		AC OVERLAY 2 "	\$37.75			
		III - Good, Load Related		AC OVERLAY W/ 5% DIGOUTS	\$43.50			
		IV - Poor		2.5" MILL & OVERLAY W/ 5% DIGOUTS	\$62.00			
		V - Very Poor		3" HMA OVER 10" FDR	\$83.25			
	AC/PCC	I - Very Good	Crack Treatment	DO NOTHING	\$0.00	99		
			Surface Treatment	SLURRY SEAL	\$3.50		7	
			Restoration Treatment	DO NOTHING	\$0.00			100
		II - Good, Non-Load Related		AC OVERLAY 1" SD	\$5.75			
		III - Good, Load Related		AC OVERLAY 1" W/DIGOUT 10% SD	\$8.20			
		IV - Poor		AC OVERLAY 1" W/DIGOUT 20% SD	\$10.65			
		V - Very Poor		FDR	\$62.00			
	PCC	I - Very Good	Crack Treatment	SEAL CRACKS	\$0.084	9		
			Surface Treatment	DO NOTHING	\$0.00		99	
			Restoration Treatment	DO NOTHING	\$0.00			100
		II - Good, Non-Load Related		DO NOTHING	\$0.00			
		III - Good, Load Related		DO NOTHING	\$0.00			
		IV - Poor		DO NOTHING	\$0.00			
		V - Very Poor		DO NOTHING	\$0.00			

 Functional Class and Surface combination not used
 Selected Treatment is not a Surface Seal

Decision Tree

Printed: 12/13/2021



Functional Class	Surface	Condition Category	Treatment Type	Treatment	Cost/Sq Yd, except Seal Cracks in LF:	Yrs Between Crack Seals	Yrs Between Surface Seals	# of Surface Seals before Overlay
Residential/Local	ST	I - Very Good	Crack Treatment	DO NOTHING	\$0.00	99		
			Surface Treatment	DO NOTHING	\$0.00		99	
			Restoration Treatment	DO NOTHING	\$0.00			100
		II - Good, Non-Load Related		SINGLE CHIP SEAL	\$1.11			
		III - Good, Load Related		SINGLE CHIP SEAL	\$1.51			
		IV - Poor		SINGLE CHIP SEAL	\$1.92			
		V - Very Poor		THICK AC OVERLAY(2.5 INCHES)	\$7.27			

- Functional Class and Surface combination not used
- Selected Treatment is not a Surface Seal

Decision Tree

Printed: 12/13/2021

Functional Class	Surface	Condition Category	Treatment Type	Treatment	Cost/Sq Yd, except Seal Cracks in LF:	Yrs Between Crack Seals	Yrs Between Surface Seals	# of Surface Seals before Overlay	
Other	AC	I - Very Good	Crack Treatment	DO NOTHING	\$0.00	99			
			Surface Treatment	SLURRY SEAL	\$4.50		7		
			Restoration Treatment	DO NOTHING	\$0.00			100	
		II - Good, Non-Load Related		AC OVERLAY (1.5")	\$14.00				
		III - Good, Load Related		AC OVERLAY 2 "	\$20.00				
		IV - Poor		AC OVERLAY (1.5") W/FABRIC	\$20.00				
		V - Very Poor		FDR	\$62.00				
		AC/AC	I - Very Good	Crack Treatment	SEAL CRACKS	\$1.60	4		
			Surface Treatment	SLURRY SEAL	\$2.50		8		
			Restoration Treatment	DO NOTHING	\$0.00			100	
		II - Good, Non-Load Related		SLURRY SEAL	\$2.50				
		III - Good, Load Related		THIN AC OVERLAY(1.5 INCHES)	\$19.00				
		IV - Poor		AC OVERLAY (2 ") W/FABRIC	\$24.00				
		V - Very Poor		RECONSTRUCT SURFACE (AC)	\$31.00				
		AC/PCC		I - Very Good	Crack Treatment	SEAL CRACKS	\$1.60	4	
Surface Treatment	SINGLE CHIP SEAL				\$1.74		8		
Restoration Treatment	DO NOTHING				\$0.00			100	
II - Good, Non-Load Related				DOUBLE CHIP SEAL	\$1.52				
III - Good, Load Related				HEATER SCARIFY & OVERLAY	\$5.95				
PCC		IV - Poor		HEATER SCARIFY & OVERLAY	\$6.14				
		V - Very Poor		RECONSTRUCT SURFACE (AC)	\$8.75				
		I - Very Good	Crack Treatment	DO NOTHING	\$0.00	99			
			Surface Treatment	DO NOTHING	\$0.00		99		
			Restoration Treatment	DO NOTHING	\$0.00			100	
II - Good, Non-Load Related		DO NOTHING	\$0.00						
III - Good, Load Related		DO NOTHING	\$0.00						
IV - Poor		THICK AC OVERLAY(2.5 INCHES)	\$1.92						
V - Very Poor		AC OVERLAY (2")	\$6.86						

 Functional Class and Surface combination not used
 Selected Treatment is not a Surface Seal

Decision Tree

Printed: 12/13/2021

Functional Class	Surface	Condition Category	Treatment Type	Treatment	Cost/Sq Yd, except Seal Cracks in LF:	Yrs Between Crack Seals	Yrs Between Surface Seals	# of Surface Seals before Overlay
Other	ST	I - Very Good	Crack Treatment	DO NOTHING	\$0.00	9		
			Surface Treatment	DO NOTHING	\$0.00		99	
			Restoration Treatment	DO NOTHING	\$0.00			100
		II - Good, Non-Load Related		SINGLE CHIP SEAL	\$1.11			
		III - Good, Load Related		SINGLE CHIP SEAL	\$1.51			
		IV - Poor		SINGLE CHIP SEAL	\$1.92			
		V - Very Poor		THICK AC OVERLAY(2.5 INCHES)	\$7.27			

- Functional Class and Surface combination not used
- Selected Treatment is not a Surface Seal

Appendix C

BUDGET NEEDS ANALYSIS RESULTS

Budget Needs Reports

The purpose of this section is to answer the question: ***If the agency had all the money in the world, what sections should be fixed and how much will it cost?*** Based on the Maintenance & Rehabilitation (M&R) decision tree and the PCIs of the sections, the program will then select a maintenance or rehabilitation action and compute the total costs over the analysis period. The Budget Needs represents the "ideal world" funding levels, while the Budget Scenario reports in the next section represent the most "cost effective" prioritization possible for the actual funding levels.

A budget needs analysis has been performed. The summary results from the analysis are provided. An interest rate of 3% and an inflation factor of 3% were used to project the costs for the analysis period. This report shows the total ten-year budget that would be required to meet the agency's standards as exemplified in the M&R decision tree.

Budget Needs reports included in this appendix are listed below:

- Projected PCI/Cost Summary
- Preventive Maintenance Treatment/Cost Summary
- Rehabilitation Treatment/Cost Summary

Needs - Projected PCI/Cost Summary

This report summarizes and projects the network PCI over the ten-year analysis period, both with and without treatments applied. It also reports the associated costs, which are based on the treatment unit costs presented in the M&R decision tree.

COLUMN	DESCRIPTION
Year	Year in the analysis period.
PCI Treated	Projected network average PCI with all needed treatments applied.
PCI Untreated	Projected network average PCI without any treatments applied.
PM Cost	Total preventive maintenance treatment cost.
Rehab Cost	Total rehabilitation treatment cost.
Cost	The budget required for each year in the analysis period to meet the agency's standard as shown on the M&R decision tree.
Total Cost	Total budget required over a ten-year period.

Needs - Projected PCI/Cost Summary

Inflation Rate = 3.00 % Printed: 12/13/2021

Year	PCI Treated	PCI Untreated	PM Cost	Rehab Cost	Cost
2022	93	54	\$78,671	\$47,009,707	\$47,088,378
2023	89	51	\$171,145	\$760,444	\$931,589
2024	87	49	\$116,045	\$347,705	\$463,750
2025	86	47	\$539,182	\$84,293	\$623,475
2026	85	45	\$474,331	\$0	\$474,331
2027	85	44	\$1,391,202	\$424,050	\$1,815,252
2028	85	42	\$903,633	\$204,995	\$1,108,628
2029	84	40	\$847,729	\$0	\$847,729
2030	83	39	\$445,823	\$0	\$445,823
2031	84	37	\$2,524,834	\$0	\$2,524,834
			% PM	PM Total Cost	Rehab Total Cost
			13.30%	\$7,492,595	\$48,831,194
					Total Cost
					\$56,323,789

Needs - Preventive Maintenance Treatment/Cost Summary

This report summarizes each preventive maintenance treatment type, quantity of pavement affected, and total costs over the analysis period. It also summarizes the total quantities and costs over the next ten years.

COLUMN	DESCRIPTION
Treatment	Type of preventive maintenance treatments needed.
Year	Year in the analysis period (i.e. 2022, 2023, 2024, etc.).
Area Treated	Quantities in linear feet (Seal Cracks) or square yard (Slurry Seal).
Cost	Maintenance treatment cost.

Needs - Preventive Maintenance Treatment/Cost Summary

Inflation Rate = 3.00 % Printed: 12/22/2021

Treatment	Year	Area Treated	Cost
SLURRY SEAL W/ CRACK SEAL	2022	14,303.44 sq. yd.	\$78,671
	2023	30,490 sq. yd.	\$171,145
	2024	19,887.56 sq. yd.	\$116,045
	2025	97,317.67 sq. yd.	\$539,182
	2026	77,103.33 sq. yd.	\$474,331
	2027	224,135.89 sq. yd.	\$1,391,202
	2028	138,876 sq. yd.	\$903,633
	2029	126,818.22 sq. yd.	\$847,729
	2030	68,235.22 sq. yd.	\$445,823
	2031	384,849.22 sq. yd.	\$2,524,834
	Total	1,182,016.56	\$7,492,595
	Total Quantity	1,182,016.56	\$7,492,595

Needs - Rehabilitation Treatment/Cost Summary

This report summarizes each rehabilitation treatment type, quantity of pavement affected, and total costs over the analysis period. It also summarizes the total quantities and costs over the next ten years.

COLUMN	DESCRIPTION
Treatment	Type of rehabilitation treatments needed.
Year	Year in the analysis period (i.e. 2022, 2023, 2024, etc.).
Area Treated	Quantities in square yard.
Cost	Rehabilitation treatment cost.

Needs - Rehabilitation Treatment/Cost Summary

Inflation Rate = 3.00 % Printed: 12/22/2021

Treatment	Year	Area Treated	Cost
2.5" MILL & OVERLAY W/ 5% DIGOUTS	2022	126,606.22 sq.yd.	\$8,178,542
	Total	126,606.22 sq.yd.	\$8,178,542
3" HMA OVER 10" FDR	2022	126,182.11 sq.yd.	\$10,504,668
	Total	126,182.11 sq.yd.	\$10,504,668
4" HMA OVER 10" FDR	2022	91,428.33 sq.yd.	\$10,217,124
	Total	91,428.33 sq.yd.	\$10,217,124
4" HMA OVER 12" FDR	2022	69,617.67 sq.yd.	\$8,319,316
	Total	69,617.67 sq.yd.	\$8,319,316
AC OVERLAY 2 "	2022	38,756.44 sq.yd.	\$1,500,041
	2023	10,217.33 sq.yd.	\$445,654
	2024	4,561.78 sq.yd.	\$182,695
	2027	3,455.56 sq.yd.	\$160,477
	Total	56,991.11 sq.yd.	\$2,288,867
AC OVERLAY W/ 5% DIGOUTS	2022	151,953.89 sq.yd.	\$6,894,116
	2023	6,776.33 sq.yd.	\$314,790
	2024	3,575.56 sq.yd.	\$165,010
	2025	1,773.33 sq.yd.	\$84,293
	2027	5,226.67 sq.yd.	\$263,573
	2028	3,946.67 sq.yd.	\$204,995
	Total	173,252.44 sq.yd.	\$7,926,777
MILL AND FILL 2.0" AC	2022	25,850 sq.yd.	\$1,395,900
	Total	25,850 sq.yd.	\$1,395,900
Total Cost			\$48,831,194

Appendix D

BUDGET SCENARIO RESULTS

Scenario 1: Existing Budget

Cost Summary Report
Network Condition Summary Report

Scenarios - Cost Summary

Interest: 3.00%

Inflation: 3.00%

Printed: 12/22/2021

Scenario: 2021 S1: Existing Funding: \$3M/Year

Year	PM	Budget	Rehabilitation	Preventative Maintenance	Surplus PM	Deferred	Stop Gap		
2022	2%	\$3,000,000	II	\$269,270	Non-Project	\$78,671	\$0	Funded	\$0
			III	\$1,978,981				Unmet	\$269,952
			IV	\$390,004	Project	\$0			
			V	\$280,800					
			Total	\$2,919,055					
			Project	\$0					
2023	2%	\$3,000,000	II	\$445,654	Non-Project	\$64,315	\$0	Funded	\$0
			III	\$1,139,056				Unmet	\$1,026
			IV	\$1,340,025	Project	\$0			
			V	\$0					
			Total	\$2,924,735					
			Project	\$0					
2024	2%	\$3,000,000	II	\$182,695	Non-Project	\$55,413	\$4,587	Funded	\$0
			III	\$310,046				Unmet	\$0
			IV	\$1,242,525	Project	\$0			
			V	\$1,183,010					
			Total	\$2,918,276					
			Project	\$0					
2025	5%	\$3,000,000	II	\$0	Non-Project	\$168,687	\$0	Funded	\$0
			III	\$84,293				Unmet	\$0
			IV	\$2,705,627	Project	\$0			
			V	\$41,240					
			Total	\$2,831,160					
			Project	\$0					
2026	5%	\$3,000,000	II	\$0	Non-Project	\$157,693	\$0	Funded	\$0
			III	\$407,264				Unmet	\$0
			IV	\$2,389,258	Project	\$0			
			V	\$43,727					
			Total	\$2,840,249					
			Project	\$0					
2027	5%	\$3,000,000	II	\$160,477	Non-Project	\$168,190	\$0	Funded	\$0
			III	\$501,988				Unmet	\$324,022
			IV	\$2,168,362	Project	\$0			
			V	\$0					
			Total	\$2,830,827					
			Project	\$0					
2028	5%	\$3,000,000	II	\$0	Non-Project	\$204,150	\$0	Funded	\$0
			III	\$403,989				Unmet	\$0
			IV	\$1,741,793	Project	\$0			
			V	\$647,540					
			Total	\$2,793,322					
			Project	\$0					
2029	5%	\$3,000,000	II	\$153,109	Non-Project	\$148,410	\$1,590	Funded	\$0
			III	\$85,065				Unmet	\$0
			IV	\$0	Project	\$0			
			V	\$2,610,664					
			Total	\$2,848,838					
			Project	\$0					

Scenarios Criteria:

Criteria:

Year	PM	Budget	Rehabilitation	Preventative Maintenance	Surplus PM	Deferred	Stop Gap			
2030	5%	\$3,000,000	II	\$0	Non-Project	\$152,762	\$0	\$42,452,650	Funded	\$0
			III	\$0					Unmet	\$0
			IV	\$0	Project	\$0				
			V	\$2,847,175						
			Total Project	\$2,847,175	\$0					
2031	5%	\$3,000,000	II	\$0	Non-Project	\$163,638	\$0	\$41,877,657	Funded	\$0
			III	\$353,488					Unmet	\$0
			IV	\$0	Project	\$0				
			V	\$2,480,592						
			Total Project	\$2,834,080	\$0					

Summary

Functional Class	Rehabilitation	Prev. Maint.	Funded Stop Gap	Unmet Stop Gap
Arterial	\$12,717,903	\$1,005,373	\$0	\$141,469
Collector	\$3,652,132	\$244,240	\$0	\$178,382
Residential/Local	\$12,217,682	\$112,316	\$0	\$275,148
Grand Total:	\$28,587,717	\$1,361,929	\$0	\$595,000

Scenarios - Network Condition Summary

Interest: 3%

Inflation: 3%

Printed: 12/22/2021

Scenario: 2021 S1: Existing Funding: \$3M/Year

Year	Budget	PM	Year	Budget	PM	Year	Budget	PM
2022	\$3,000,000	2%	2026	\$3,000,000	5%	2030	\$3,000,000	5%
2023	\$3,000,000	2%	2027	\$3,000,000	5%	2031	\$3,000,000	5%
2024	\$3,000,000	2%	2028	\$3,000,000	5%			
2025	\$3,000,000	5%	2029	\$3,000,000	5%			

Projected Network Average PCI by Year

Year	Never Treated	With Selected Treatment	Treated Centerline Miles	Treated Lane Miles
2022	54	57	3.53	7.36
2023	51	56	2.95	6.20
2024	49	56	2.48	5.95
2025	47	56	3.07	5.90
2026	45	57	2.92	6.90
2027	44	57	2.97	6.73
2028	42	58	3.42	6.94
2029	40	58	1.85	4.05
2030	39	59	1.57	2.89
2031	37	59	1.74	4.61

Percent Network Area by Functional Class and Condition Category

Condition in base year 2022, prior to applying treatments.

Condition	Arterial	Collector	Res/Loc	Other	Total
I	8.3%	9.0%	28.1%	0.0%	45.4%
II / III	3.1%	3.0%	10.4%	0.0%	16.5%
IV	3.3%	3.2%	6.3%	0.0%	12.8%
V	6.5%	7.9%	10.9%	0.0%	25.4%
Total	21.2%	23.0%	55.8%	0.0%	100.0%

Condition in year 2022 after schedulable treatments applied.

Condition	Arterial	Collector	Res/Loc	Other	Total
I	10.1%	9.6%	30.9%	0.0%	50.7%
II / III	1.9%	2.6%	7.6%	0.0%	12.2%
IV	3.1%	2.9%	6.3%	0.0%	12.3%
V	6.0%	7.9%	10.9%	0.0%	24.9%
Total	21.2%	23.0%	55.8%	0.0%	100.0%

Condition in year 2031 after schedulable treatments applied.

Condition	Arterial	Collector	Res/Loc	Other	Total
I	17.0%	13.8%	41.0%	0.0%	71.8%
II / III	1.6%	0.0%	0.0%	0.0%	1.6%
V	2.6%	9.2%	14.8%	0.0%	26.6%
Total	21.2%	23.0%	55.8%	0.0%	100.0%

Scenarios Criteria:

Criteria:

Scenario 2: Improve PCI to 75 by 2031

Cost Summary Report
Network Condition Summary Report

Scenarios - Cost Summary

Interest: 3.00%

Inflation: 3.00%

Printed: 12/13/2021

Scenario: 2021 S2: Improve PCI to 75

Year	PM	Budget	Rehabilitation	Preventative Maintenance	Surplus PM	Deferred	Stop Gap			
2022	2%	\$4,000,000	II	\$269,270	Non-Project	\$78,671	\$1,329	\$43,098,984	Funded	\$0
			III	\$2,891,694					Unmet	\$267,206
			IV	\$468,911					Project	\$0
			V	\$280,800						
			Total	\$3,910,675						
		Project	\$0							
2023	2%	\$6,400,000	II	\$445,654	Non-Project	\$89,569	\$38,431	\$40,014,153	Funded	\$0
			III	\$339,773					Unmet	\$638
			IV	\$4,973,150					Project	\$0
			V	\$494,713						
			Total	\$6,253,290						
		Project	\$0							
2024	2%	\$5,600,000	II	\$182,695	Non-Project	\$116,045	\$0	\$37,529,954	Funded	\$0
			III	\$165,010					Unmet	\$0
			IV	\$2,512,557					Project	\$0
			V	\$2,618,897						
			Total	\$5,479,159						
		Project	\$0							
2025	2%	\$7,200,000	II	\$0	Non-Project	\$149,374	\$0	\$32,712,034	Funded	\$0
			III	\$84,293					Unmet	\$0
			IV	\$1,887,019					Project	\$0
			V	\$5,076,175						
			Total	\$7,047,487						
		Project	\$0							
2026	5%	\$6,000,000	II	\$0	Non-Project	\$321,217	\$0	\$29,681,780	Funded	\$0
			III	\$407,264					Unmet	\$0
			IV	\$1,121,246					Project	\$0
			V	\$4,147,632						
			Total	\$5,676,142						
		Project	\$0							
2027	5%	\$3,500,000	II	\$160,477	Non-Project	\$187,978	\$0	\$28,995,916	Funded	\$0
			III	\$501,988					Unmet	\$229,617
			IV	\$1,691,061					Project	\$0
			V	\$956,846						
			Total	\$3,310,372						
		Project	\$0							
2028	5%	\$4,400,000	II	\$0	Non-Project	\$252,583	\$0	\$26,398,825	Funded	\$0
			III	\$403,989					Unmet	\$0
			IV	\$0					Project	\$0
			V	\$3,743,339						
			Total	\$4,147,328						
		Project	\$0							
2029	5%	\$4,400,000	II	\$153,109	Non-Project	\$232,738	\$0	\$23,659,734	Funded	\$0
			III	\$85,065					Unmet	\$0
			IV	\$0					Project	\$0
			V	\$3,928,551						
			Total	\$4,166,725						
		Project	\$0							

Scenarios Criteria:

Criteria:

Year	PM	Budget	Rehabilitation	Preventative Maintenance	Surplus PM	Deferred	Stop Gap			
2030	5%	\$4,600,000	II	\$0	Non-Project	\$258,225	\$0	\$20,551,878	Funded	\$0
			III	\$0					Unmet	\$0
			IV	\$0	Project	\$0				
			V	\$4,341,481						
			Total Project	\$4,341,481	\$0					
2031	5%	\$4,800,000	II	\$0	Non-Project	\$377,993	\$0	\$17,827,535	Funded	\$0
			III	\$353,488					Unmet	\$0
			IV	\$0	Project	\$0				
			V	\$4,066,942						
			Total Project	\$4,420,430	\$0					

Summary

Functional Class	Rehabilitation	Prev. Maint.	Funded Stop Gap	Unmet Stop Gap
Arterial	\$15,610,566	\$1,401,504	\$0	\$64,450
Collector	\$4,365,169	\$493,961	\$0	\$175,249
Residential/Local	\$28,777,354	\$168,928	\$0	\$257,762
Grand Total:	\$48,753,089	\$2,064,393	\$0	\$497,461

Scenarios - Network Condition Summary

Interest: 3%

Inflation: 3%

Printed: 12/13/2021

Scenario: 2021 S2: Improve PCI to 75

Year	Budget	PM	Year	Budget	PM	Year	Budget	PM
2022	\$4,000,000	2%	2026	\$6,000,000	5%	2030	\$4,600,000	5%
2023	\$6,400,000	2%	2027	\$3,500,000	5%	2031	\$4,800,000	5%
2024	\$5,600,000	2%	2028	\$4,400,000	5%			
2025	\$7,200,000	2%	2029	\$4,400,000	5%			

Projected Network Average PCI by Year

Year	Never Treated	With Selected Treatment	Treated Centerline Miles	Treated Lane Miles
2022	54	57	4.34	8.90
2023	51	59	5.52	11.42
2024	49	61	4.16	9.32
2025	47	64	3.78	7.32
2026	45	66	4.00	11.36
2027	44	67	3.56	7.41
2028	42	69	4.33	8.92
2029	40	71	3.26	7.64
2030	39	73	3.51	7.06
2031	37	75	4.22	10.44

Percent Network Area by Functional Class and Condition Category

Condition in base year 2022, prior to applying treatments.

Condition	Arterial	Collector	Res/Loc	Other	Total
I	8.3%	9.0%	28.1%	0.0%	45.4%
II / III	3.1%	3.0%	10.4%	0.0%	16.5%
IV	3.3%	3.2%	6.3%	0.0%	12.8%
V	6.5%	7.9%	10.9%	0.0%	25.4%
Total	21.2%	23.0%	55.8%	0.0%	100.0%

Condition in year 2022 after schedulable treatments applied.

Condition	Arterial	Collector	Res/Loc	Other	Total
I	10.1%	11.4%	30.9%	0.0%	52.5%
II / III	1.9%	0.9%	7.6%	0.0%	10.5%
IV	3.1%	2.8%	6.3%	0.0%	12.2%
V	6.0%	7.9%	10.9%	0.0%	24.9%
Total	21.2%	23.0%	55.8%	0.0%	100.0%

Condition in year 2031 after schedulable treatments applied.

Condition	Arterial	Collector	Res/Loc	Other	Total
I	19.6%	14.2%	55.8%	0.0%	89.6%
II / III	1.6%	0.0%	0.0%	0.0%	1.6%
V	0.0%	8.8%	0.0%	0.0%	8.8%
Total	21.2%	23.0%	55.8%	0.0%	100.0%

Scenarios Criteria:

Criteria:

Appendix E

PAVEMENT CONDITION MAPS

Current Network Condition – 2021

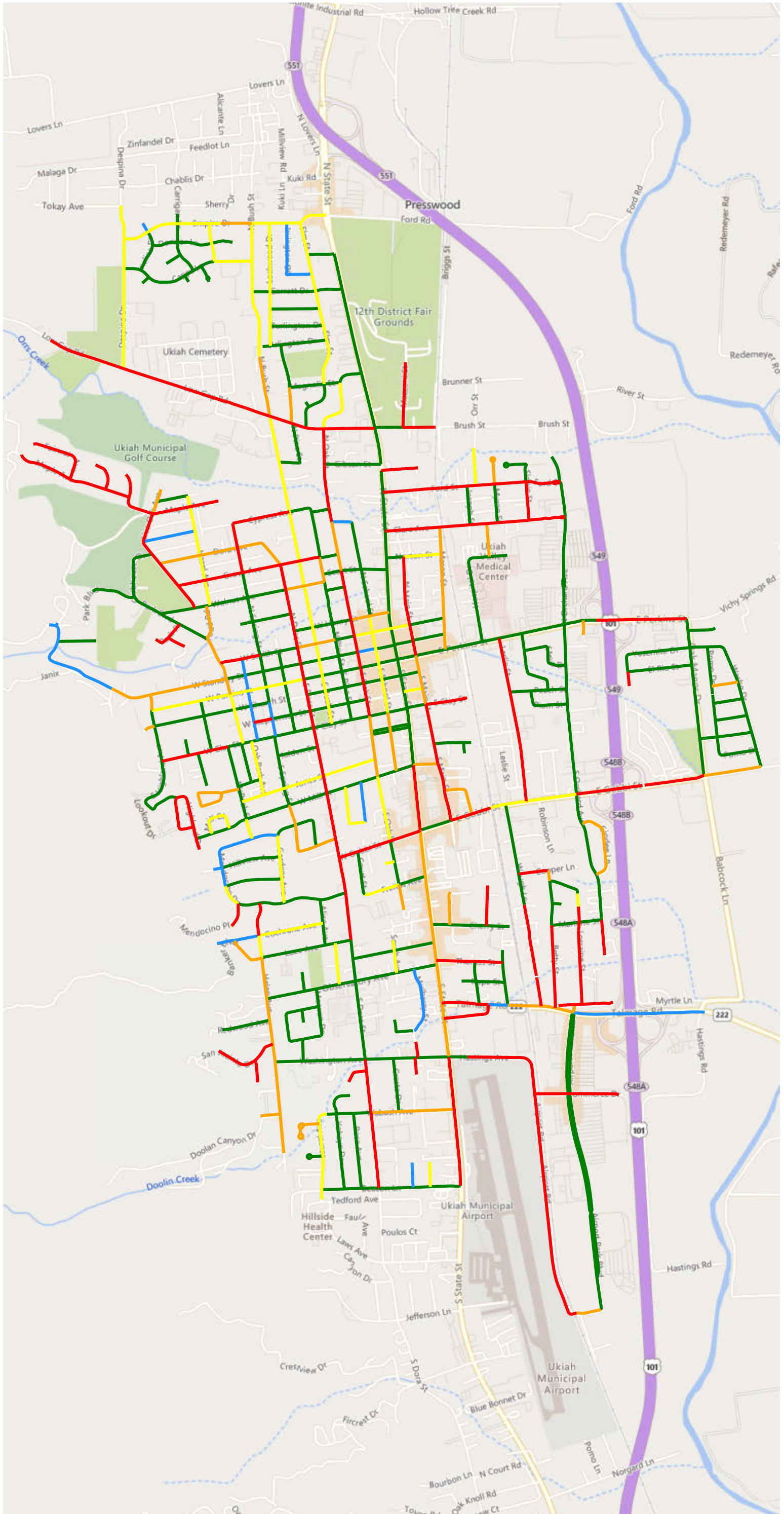


Current PCI Condition

Printed: 12/22/2021

Feature Legend

- Category I - Very Good
- Category II - Good (Non-Load)
- Category III - Good (Load)
- Category IV - Poor
- Category V - Very Poor



Scenario 1: Existing Budget
Projected Street Network Condition – 2031

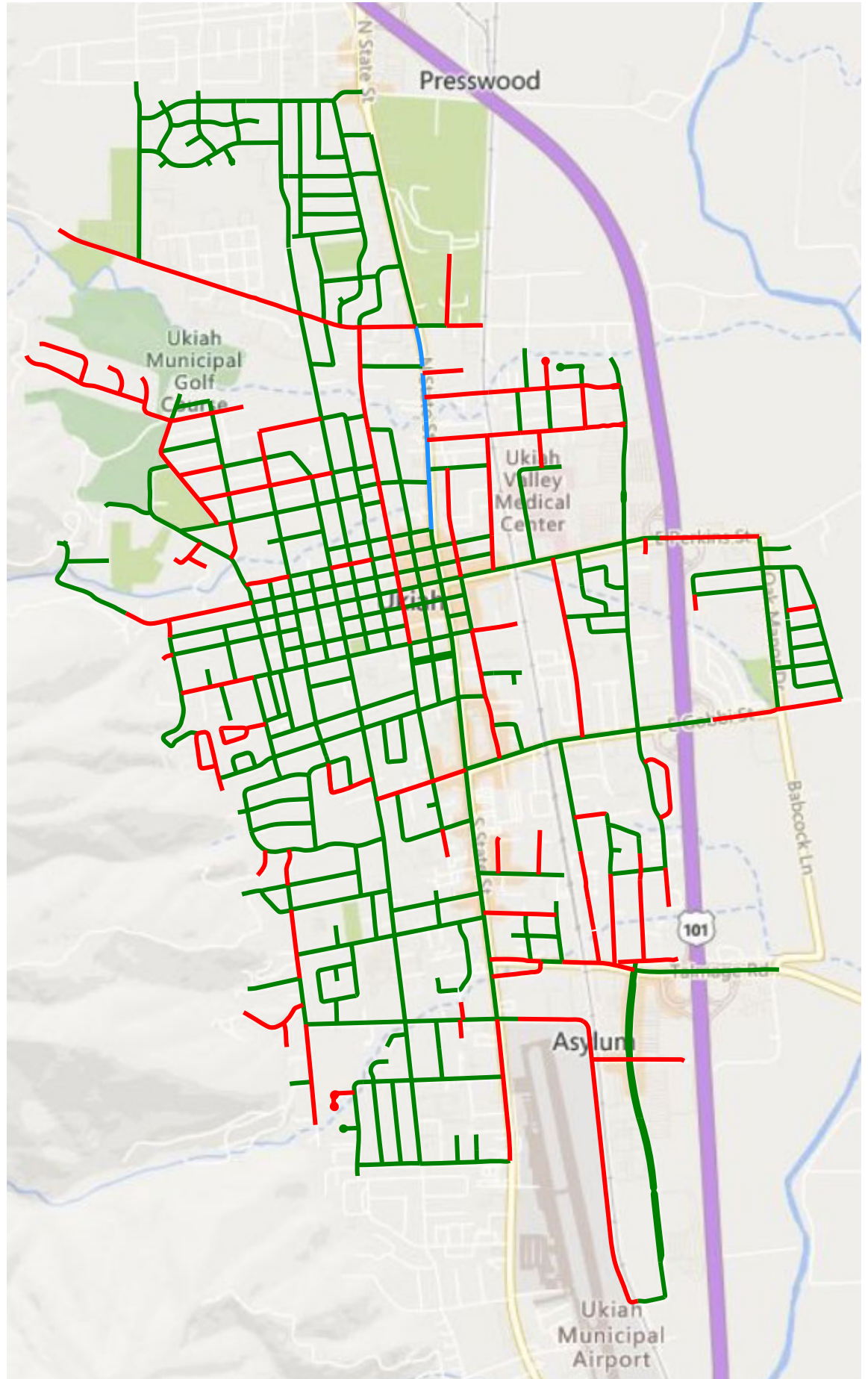


Scenario PCI Condition

2021 S1: Existing Funding: \$3M/Year - 2031 Project Period - Total Rehab for 2031: \$2,834,080 - Printed: 12/22/2021

Feature Legend

- Category I - Very Good
- Category II - Good (Non-Load)
- Category V - Very Poor



Scenario 2: Improve PCI to 75
Projected Street Network Condition – 2031

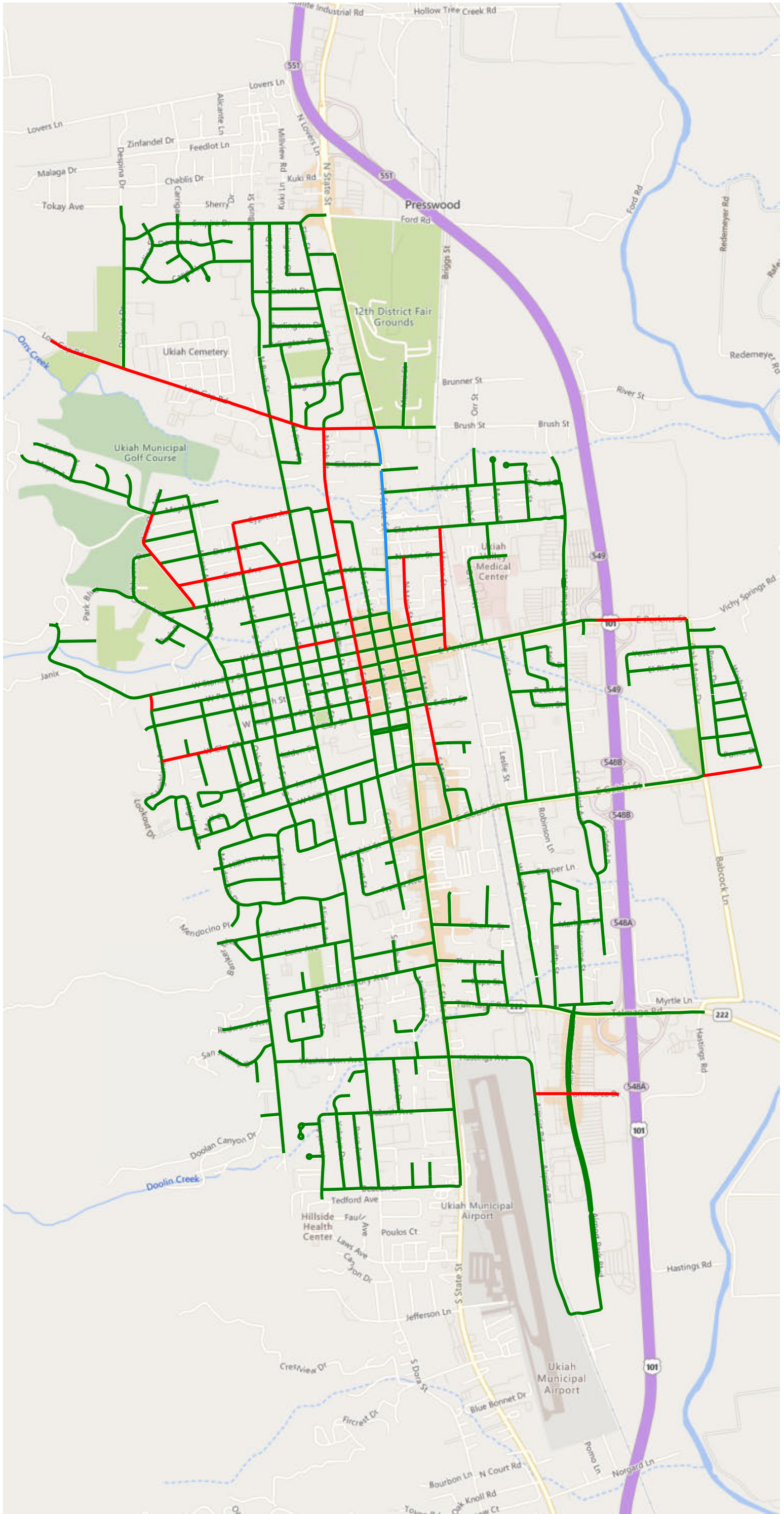


Scenario PCI Condition

2021 S2: Improve PCI to 75 - 2031 Project Period - Total Rehab for 2031: \$4,420,430 - Printed: 12/22/2021

Feature Legend

- Category I - Very Good
- Category II - Good (Non-Load)
- Category V - Very Poor



Appendix F

SECTIONS SELECTED FOR TREATMENT – SCENARIO 1

Scenarios - Sections Selected for Treatment

Interest: 3.00%

Inflation: 3.00%

Printed: 12/22/2021

Scenario: 2021 S1: Existing Funding: \$3M/Year

Year	Budget	PM	Year	Budget	PM	Year	Budget	PM
2022	\$3,000,000	2%	2026	\$3,000,000	5%	2030	\$3,000,000	5%
2023	\$3,000,000	2%	2027	\$3,000,000	5%	2031	\$3,000,000	5%
2024	\$3,000,000	2%	2028	\$3,000,000	5%			
2025	\$3,000,000	5%	2029	\$3,000,000	5%			

Year: 2022

Street Name	Begin Location	End Location	Street ID	Section ID	Length	Width	Area	FC	Surface Type	Area ID	Treatment			Cost	Rating	Treatment
											Current PCI	PCI Before	PCI After			
COCHRANE AVENUE	E/SIDE BANKER BLVD.	HELEN	COCHRN	01	322	36	11,592	R	AC/AC	0	58	58	100	\$48,622	9,900	AC OVERLAY 2 "
INCLINE COURT	EMPIRE	END OF COURT	INCLCT	01	190	35	6,650	R	AC	0	53	53	100	\$27,894	11,122	AC OVERLAY 2 "
MULBERRY STREET	OBSERVATORY AVE.	CREEKSIDE CT	MULBER	01	540	35	18,900	R	AC/AC	0	51	51	100	\$79,275	11,255	AC OVERLAY 2 "
SPRING STREET	S/SIDE CHURCH ST.	N/SIDE CLAY ST.	SPRING	30	470	53	24,910	C	AC/AC	0	66	66	100	\$113,479	9,201	AC OVERLAY 2 "
Treatment Total													\$269,270			
STATE STREET	S/SIDE MILL ST.	N/SIDE GOBBI ST.	STATES	04	900	52	46,800	A	AC/PCC	0	25	25	100	\$280,800	14,080	MILL AND FILL 2.0" AC
Treatment Total													\$280,800			
GOBBI STREET (EAST)	STATE ST	MAIN	EGOBBI	01A	469	41	19,229	A	AC/AC	0	88	88	94	\$11,752	48,951	SLURRY SEAL W/ CRACK SEAL
SCOTT STREET	PINE ST.	STATE ST.	SCOTT	01	890	25	22,250	A	AC/AC	0	78	78	86	\$13,598	49,325	SLURRY SEAL W/ CRACK SEAL
CLAY STREET (WEST)	W/SIDE MCPEAK ST.	W/SIDE OAK ST.	WCLAY	02	1,983	44	87,252	C	AC/AC	0	74	74	83	\$53,321	30,812	SLURRY SEAL W/ CRACK SEAL
Treatment Total													\$78,671			
ALICE AVENUE	N/SIDE OBSERVATORY AVE.	S/SIDE LUCE AVE.	ALICEA	01	549	38	20,862	R	AC/AC	0	53	53	100	\$100,833	9,404	AC OVERLAY W/ 5% DIGOUTS
BEACON WAY	N/SIDE BEACON LN.	150' NORTH	BEACWY	01	150	24	3,600	R	AC/AC	0	56	56	100	\$17,400	9,044	AC OVERLAY W/ 5% DIGOUTS
COCHRANE AVENUE	HELEN AVE.	ALICE AVE.	COCHRN	02	902	36	32,472	R	AC/AC	0	50	50	100	\$156,948	9,797	AC OVERLAY W/ 5% DIGOUTS
EMPIRE DRIVE	BUSH ST.	STATE STREET	EMPIRE	20	1,050	35	36,750	R	AC/AC	0	60	60	100	\$177,625	8,611	AC OVERLAY W/ 5% DIGOUTS
STEPHENSON STREET (EAST)	STATE ST.	MAIN ST.	ESTEPH	01	210	28	5,880	C	AC/AC	0	63	63	100	\$30,870	8,633	AC OVERLAY W/ 5% DIGOUTS
GARDENS AVENUE	MENDOCINO DR.	MENDOCINO DR.	GARDNS	01	960	38	36,480	R	AC/AC	0	53	53	100	\$176,320	9,430	AC OVERLAY W/ 5% DIGOUTS
HOMEWOOD DRIVE	CAPPS LN.	EMPIRE DR.	HOMEWD	01	520	35	18,200	R	AC	0	54	54	100	\$87,967	9,566	AC OVERLAY W/ 5% DIGOUTS
LAUREL AVENUE	SOUTH CITY LIMIT	DOOLAN CREEK ON WABASH	LAUREL	01	1,100	35	38,500	R	AC/AC	0	51	51	100	\$186,084	9,670	AC OVERLAY W/ 5% DIGOUTS

** - Treatment from Project Selection

Scenarios - Sections Selected for Treatment

Interest: 3.00%

Inflation: 3.00%

Printed: 12/22/2021

Scenario: 2021 S1: Existing Funding: \$3M/Year

Year: 2022

Street Name	Begin Location	End Location	Street ID	Section ID	Length	Width	Area	FC	Surface Type	Area ID	Current PCI	Treatment		Cost	Rating	Treatment	
												PCI Before	PCI After				
LORRAINE STREET	N P/L 44 LORRAINE	N P/L 50 LORRAINE	LORRAN	03	190	35	6,650	R	AC/AC	0	58	58	100	\$32,142	8,853	AC OVERLAY W/ 5% DIGOUTS	
LOUISE COURT	S. OAK ST.	END	LOUISE	01	214	36	7,520	R	AC/AC	0	52	52	100	\$36,347	9,641	AC OVERLAY W/ 5% DIGOUTS	
NORTON STREET	W/SIDE MASON ST.	E/SIDE MAIN ST.	NORTON	01	520	36	18,720	R	AC/AC	0	58	58	100	\$90,480	9,119	AC OVERLAY W/ 5% DIGOUTS	
ORR STREET	N/SIDE FORD	BRUSH ST.	ORRSTR	01	880	23	20,240	R	AC/AC	0	54	54	100	\$97,827	9,371	AC OVERLAY W/ 5% DIGOUTS	
BARNES STREET (SOUTH)	CLAY ST.	PERKINS ST.	SBARNE	02	660	24	15,840	R	AC/AC	0	54	54	100	\$76,560	9,259	AC OVERLAY W/ 5% DIGOUTS	
SCHOOL STREET	N/SIDE HENRY ST.	N/SIDE CLAY ST.	SCHOOL	03	1,143	56	64,008	A	AC/AC	0	64	64	100	\$348,488	11,621	AC OVERLAY W/ 5% DIGOUTS	
PERKINS STREET (WEST)	HIGHLAND DR.	W/SIDE DORA ST.	WPERKN	01	2,290	27	61,830	A	AC/AC	0	69	69	100	\$336,630	10,133	AC OVERLAY W/ 5% DIGOUTS	
SMITH STREET (WEST)	E/SIDE SCHOOL ST.	STATE ST.	WSMITH	40	210	24	5,040	C	AC/AC	0	62	62	100	\$26,460	8,947	AC OVERLAY W/ 5% DIGOUTS	
													Treatment Total		\$1,978,981		
MAIN STREET	N SIDE PERKINS ST	E CLAY ST	MAINST	32	744	42	31,248	C	AC/AC	0	40	40	100	\$233,492	7,858	2.5" MILL & OVERLAY W/ 5% DIGOUTS	
WALNUT AVENUE	N. DORA ST.	N. PINE ST.	WALNUT	05	577	35	20,195	A	AC/AC	0	46	46	100	\$156,512	10,295	2.5" MILL & OVERLAY W/ 5% DIGOUTS	
													Treatment Total		\$390,004		
Year 2022 Area Total									681,618		Year 2022 Total			\$2,997,726			

Year: 2023

Street Name	Begin Location	End Location	Street ID	Section ID	Length	Width	Area	FC	Surface Type	Area ID	Current PCI	Treatment		Cost	Rating	Treatment	
												PCI Before	PCI After				
PERKINS STREET (EAST)	RR	101 OVRPASS BRIDGE	EPERKN	04	1,835	45	82,575	A	AC/AC	0	70	68	100	\$401,636	11,663	AC OVERLAY 2 "	
SPRING STREET	N/SIDE W.PERKINS ST	S/SIDE CHURCH MINUS STND&PRKN	SPRING	80	177	53	9,381	C	AC/AC	0	71	70	100	\$44,018	7,917	AC OVERLAY 2 "	
													Treatment Total		\$445,654		
CHURCH STREET (EAST)	STATE ST.	MAIN ST.	ECHURC	01	210	27	5,670	C	AC/AC	0	86	84	91	\$3,569	20,846	SLURRY SEAL W/ CRACK SEAL	
PEACH STREET	LESLIE ST.	ORCHARD AVE.	PEACHS	01	790	35	27,650	R	AC/AC	0	81	79	87	\$15,822	30,437	SLURRY SEAL W/ CRACK SEAL	
SCHOOL STREET	S/SIDE SCOTT ST.	N/SIDE HENRY ST.	SCHOOL	02	660	30	19,800	A	AC/AC	0	84	83	90	\$12,463	31,563	SLURRY SEAL W/ CRACK SEAL	
STANDLEY STREET (WEST)	W/SIDE BARNES ST.	W/SIDE DORA ST.	WSTAND	03	1,110	27	29,970	A	AC/AC	0	89	87	93	\$18,865	23,567	SLURRY SEAL W/ CRACK SEAL	

** - Treatment from Project Selection

Scenarios - Sections Selected for Treatment

Interest: 3.00%

Inflation: 3.00%

Printed: 12/22/2021

Scenario: 2021 S1: Existing Funding: \$3M/Year

Year: 2023

Street Name	Begin Location	End Location	Street ID	Section ID	Length	Width	Area	FC	Surface Type	Area ID	Current PCI	Treatment		Cost	Rating	Treatment
												PCI Before	PCI After			
STANDLEY STREET (WEST)	E/SIDE DORA ST.	W/SIDE OAK ST.	WSTAND	04	800	27	21,600	A	AC/AC	0	86	84	91	\$13,596	28,004	SLURRY SEAL W/ CRACK SEAL
													Treatment Total	\$64,315		
BUSH STREET	Empire Dr.	N. P/L FRANK ZEEK SCHOOL	BUSHST	01	1,630	47	76,610	C	AC/AC	0	65	63	100	\$414,269	8,509	AC OVERLAY W/ 5% DIGOUTS
DESPINA DR.	N CITY LIMIT	LOW GAP RD.	DESPIN	01	2,210	44	97,240	C	AC/AC	0	66	64	100	\$525,826	8,242	AC OVERLAY W/ 5% DIGOUTS
MAGNOLIA STREET	E/SIDE NO. PINE	W/SIDE STATE ST.	MAGNOL	01	1,059	33	34,947	R	AC/AC	0	60	59	100	\$173,978	8,356	AC OVERLAY W/ 5% DIGOUTS
SMITH STREET (WEST)	E/SIDE OAK ST.	W/SIDE SCHOOL ST.	WSMITH	30	210	22	4,620	C	AC/AC	0	69	68	100	\$24,983	7,421	AC OVERLAY W/ 5% DIGOUTS
													Treatment Total	\$1,139,056		
AIRPORT PARK BLVD.	east end	RR tracks	APBLVD	04	421	22	9,262	C	AC	0	49	45	100	\$71,284	7,547	2.5" MILL & OVERLAY W/ 5% DIGOUTS
BUSH STREET	N P/L FRANK ZEEK SCHOOL	N/SIDE LOW GAP ROAD	BUSHST	02	1,427	50	71,350	C	AC	0	45	41	100	\$549,138	7,695	2.5" MILL & OVERLAY W/ 5% DIGOUTS
MILL STREET (EAST)	STATE ST.	MAIN ST.	EMILL	01	300	27	8,100	C	AC/AC	0	47	44	100	\$62,341	7,511	2.5" MILL & OVERLAY W/ 5% DIGOUTS
EMPIRE DRIVE	162 FT E/O HOMEWOOD DR	BUSH ST	EMPIRE	09	427	35	14,945	C	AC	0	48	44	100	\$115,023	7,608	2.5" MILL & OVERLAY W/ 5% DIGOUTS
HENRY STREET	E/SIDE OAK ST.	STATE ST. MINUS SCHOOL	HENRYS	02	440	24	10,560	C	AC/AC	0	45	42	100	\$81,274	7,585	2.5" MILL & OVERLAY W/ 5% DIGOUTS
OAK STREET	S/SIDE CLAY ST.	MILL ST.	OAKST	50	873	40	34,920	C	AC/AC	0	44	41	100	\$268,758	7,600	2.5" MILL & OVERLAY W/ 5% DIGOUTS
PINE STREET	S/SIDE MAGNOLIA ST.	LOW GAP RD.	PINEST	02	480	26	12,480	C	AC/AC	0	47	44	100	\$96,051	7,472	2.5" MILL & OVERLAY W/ 5% DIGOUTS
RUDDOCK AVE	OAK ST	SCHOOL ST	RUDDOC	AVE	263	28	7,364	R	AC		41	38	100	\$52,252	7,236	2.5" MILL & OVERLAY W/ 5% DIGOUTS
TALMAGE ROAD	E/SIDE LEWIS LN.	W/SIDE CUNNGHM (S LN. ONLY)	TALMAG	01B	250	22	5,500	A	AC/AC	0	51	48	100	\$43,904	9,848	2.5" MILL & OVERLAY W/ 5% DIGOUTS
													Treatment Total	\$1,340,025		
Year 2023 Area Total									584,544	Year 2023 Total		\$2,989,050				

Year: 2024

Street Name	Begin Location	End Location	Street ID	Section ID	Length	Width	Area	FC	Surface Type	Area ID	Current PCI	Treatment		Cost	Rating	Treatment
												PCI Before	PCI After			
PINE STREET	S/SIDE HENRY ST.	N/SIDE CLAY MINUS +N'S	PINEST	07	1,283	32	41,056	R	AC/AC	0	63	60	100	\$182,695	9,326	AC OVERLAY 2 "
													Treatment Total	\$182,695		

** - Treatment from Project Selection

Scenarios - Sections Selected for Treatment

Interest: 3.00%

Inflation: 3.00%

Printed: 12/22/2021

Scenario: 2021 S1: Existing Funding: \$3M/Year

Year: 2024

Street Name	Begin Location	End Location	Street ID	Section ID	Length	Width	Area	FC	Surface Type	Area ID	Treatment			Cost	Rating	Treatment
											Current PCI	PCI Before	PCI After			
STATE STREET	N/SIDE GOBBI ST.	200' N OF WASHINGTON AVE.	STATES	05	3,150	59	185,850	A	AC/PCC	0	30	21	100	\$1,183,010	13,271	MILL AND FILL 2.0" AC
Treatment Total													\$1,183,010			
HENRY STREET	DORA ST.	OAK ST.	HENRYS	01	800	24	19,200	C	AC/AC	0	80	77	85	\$12,448	23,280	SLURRY SEAL W/ CRACK SEAL
MCPEAK STREET	CLAY ST.	MILL ST.	MCPEAK	01	1,046	25	26,150	C	AC/AC	0	78	75	83	\$16,954	23,716	SLURRY SEAL W/ CRACK SEAL
MILL STREET (WEST)	E/SIDE MCPEAK ST.	W/SIDE DORA ST.	WMILLS	02	1,180	34	40,120	C	AC/AC	0	85	82	89	\$26,011	20,347	SLURRY SEAL W/ CRACK SEAL
Treatment Total													\$55,413			
GIBSON STREET	N. BUSH ST.	EAST END	GIBSON	01	300	31	9,300	R	AC/AC	0	62	59	100	\$47,688	8,258	AC OVERLAY W/ 5% DIGOUTS
SPRING STREET	S/SIDE CLAY ST.	MILL ST. MINUS JONES	SPRING	40	930	28	26,040	C	AC/AC	0	71	67	100	\$145,036	7,332	AC OVERLAY W/ 5% DIGOUTS
WILLOW AVENUE	DORA ST.	W END MINUS SPRING +N	WILLOW	01	715	32	22,880	R	AC/AC	0	62	58	100	\$117,322	8,539	AC OVERLAY W/ 5% DIGOUTS
Treatment Total													\$310,046			
EMPIRE DRIVE	DESPINA DR	162 FT E/O HOMEWOOD DR	EMPIRE	02	1,300	40	52,000	C	AC	0	52	44	100	\$412,219	7,384	2.5" MILL & OVERLAY W/ 5% DIGOUTS
SMITH (EAST)	E/SIDE STATE ST.	W/SIDE MAIN ST.	ESMITH	01	220	24	5,280	R	AC	0	44	39	100	\$38,589	7,018	2.5" MILL & OVERLAY W/ 5% DIGOUTS
HILLVIEW AVENUE	WEST END	W/SIDE MENDOCINO	HILLVW	05	118	38	4,484	R	AC/AC	0	43	38	100	\$32,771	7,030	2.5" MILL & OVERLAY W/ 5% DIGOUTS
LIVE OAK AVENUE	S/SIDE MAPLE AVE.	N END	LIVEOK	01	467	25	11,675	R	AC/AC	0	37	32	100	\$85,326	7,137	2.5" MILL & OVERLAY W/ 5% DIGOUTS
OAK STREET	S/SIDE MILL ST.	N/SIDE GOBBI ST.	OAKST	60	920	44	40,480	C	AC/AC	0	52	46	100	\$320,897	7,151	2.5" MILL & OVERLAY W/ 5% DIGOUTS
TALMAGE ROAD	E/SIDE AIRPT PK BL. 50'E	E/SIDE 101 RAMP-E/CITY LIMIT	TALMAG	03	650	66	42,900	A	AC/AC	0	53	47	100	\$352,723	9,607	2.5" MILL & OVERLAY W/ 5% DIGOUTS
Treatment Total													\$1,242,525			
Year 2024 Area Total									527,415	Year 2024 Total			\$2,973,689			

Year: 2025

Street Name	Begin Location	End Location	Street ID	Section ID	Length	Width	Area	FC	Surface Type	Area ID	Treatment			Cost	Rating	Treatment
											Current PCI	PCI Before	PCI After			
CANYON VIEW CT.	W/SIDE LAUREL	END OF COURT	CNYNVW	01	270	35	9,450	R	AC/AC	0	82	78	86	\$5,737	19,931	SLURRY SEAL W/ CRACK SEAL
DORA STREET	LUCE ST.	WASHINGTON AVE	DORAST	05	1,605	52	78,180	A	AC/AC	0	80	77	85	\$52,207	43,043	SLURRY SEAL W/ CRACK SEAL

** - Treatment from Project Selection

Scenarios - Sections Selected for Treatment

Interest: 3.00%

Inflation: 3.00%

Printed: 12/22/2021

Scenario: 2021 S1: Existing Funding: \$3M/Year

Year: 2025

Street Name	Begin Location	End Location	Street ID	Section ID	Length	Width	Area	FC	Surface Type	Area ID	Treatment			Cost	Rating	Treatment
											Current PCI	PCI Before	PCI After			
MARLENE STREET	W/SIDE MARLENE CT.	E/SIDE LORRAINE ST.	MARLNS	02	250	34	8,500	R	AC/AC	0	82	77	85	\$5,161	21,333	SLURRY SEAL W/ CRACK SEAL
ORCHARD AVENUE	FORD ST.	BRIDGE	ORCHAR	04	427	45	19,215	C	AC/AC	0	80	75	84	\$12,832	26,753	SLURRY SEAL W/ CRACK SEAL
PINE STREET	S/SIDE WALNUT AVE.	N/SIDE HENRY ST.	PINEST	06	670	40	26,800	R	AC/AC	0	76	73	82	\$16,270	28,310	SLURRY SEAL W/ CRACK SEAL
WALNUT AVENUE	LIVE OAK	N. DORA ST.	WALNUT	10	1,856	48	89,088	A	AC/AC	0	93	86	92	\$59,491	26,606	SLURRY SEAL W/ CRACK SEAL
PERKINS STREET (WEST)	E/SIDE DORA ST.	W/SIDE SCHOOL ST.	WPERKN	02	1,060	24	25,440	A	AC/AC	0	92	86	92	\$16,989	23,565	SLURRY SEAL W/ CRACK SEAL
Treatment Total													\$168,687			
MENDOCINO DRIVE	W/SIDE DORA ST.	W/SIDE ALICE AVE.	MENDOD	01	380	42	15,960	R	AC/AC	0	64	59	100	\$84,293	7,970	AC OVERLAY W/ 5% DIGOUTS
Treatment Total													\$84,293			
BANKER BLVD.	HELEN AVE.	COCHRANE AVE.	BANKER	01	500	30	15,000	R	AC/AC	0	38	31	100	\$112,916	6,946	2.5" MILL & OVERLAY W/ 5% DIGOUTS
BUSH STREET	S/SIDE LOW GAP ROAD	N/SIDE GROVE AVE.	BUSHST	03	2,089	45	94,005	A	AC/AC	0	56	48	100	\$796,094	9,271	2.5" MILL & OVERLAY W/ 5% DIGOUTS
CAPPS LANE	E/SIDE HOMEWOOD DR.	W/SIDE BUSH ST.	CAPPSL	02	460	35	16,100	R	AC	0	42	33	100	\$121,196	6,920	2.5" MILL & OVERLAY W/ 5% DIGOUTS
DORA AVENUE	W/SIDE HAZEL AVE.	GROVE AVE.	DORAAV	02	1,250	37	46,250	R	AC/AC	0	39	32	100	\$348,155	6,933	2.5" MILL & OVERLAY W/ 5% DIGOUTS
FREITAS AVENUE	E/SIDE COURT ST.	W/SIDE OAK ST.	FREITA	01	530	35	18,550	R	AC/AC	0	40	33	100	\$139,639	6,913	2.5" MILL & OVERLAY W/ 5% DIGOUTS
HELEN AVENUE	N/SIDE WASHINGTON AVE.	MID REDWOOD AVE. INTERSEC.	HELENA	02	600	37	22,200	R	AC/AC	0	39	32	100	\$167,115	6,938	2.5" MILL & OVERLAY W/ 5% DIGOUTS
MARSHALL STREET	E GOBBI ST.	S. MAIN ST.	MARSHL	01	630	32	20,160	R	AC/AC	0	38	30	100	\$151,758	6,953	2.5" MILL & OVERLAY W/ 5% DIGOUTS
BARNES STREET (NORTH)	PARK BLVD @ TODD RD.	PERKINS ST. MINUS STANDLEY +N	NBARNE	01	860	30	25,800	R	AC/AC	0	40	33	100	\$194,215	6,918	2.5" MILL & OVERLAY W/ 5% DIGOUTS
OAK STREET	S/SIDE MAGNOLIA ST.	N/SIDE LOW GAP RD.	OAKST	10	780	33	25,740	R	AC/AC	0	43	36	100	\$193,763	6,867	2.5" MILL & OVERLAY W/ 5% DIGOUTS
SPRING STREET	100' N. OF MENDOCINO DR.	POMOLITA DR	SPRING	60	485	34	16,490	R	AC/AC	0	39	32	100	\$124,132	6,927	2.5" MILL & OVERLAY W/ 5% DIGOUTS
WABASH AVENUE	E/SIDE DORA	W/SIDE STATE	WABASH	02	1,140	37	42,180	R	AC/AC	0	40	33	100	\$317,518	6,918	2.5" MILL & OVERLAY W/ 5% DIGOUTS
STANDLEY STREET (WEST)	E/SIDE OAK ST.	W/SIDE SCHOOL ST.	WSTAND	05	210	22	4,620	A	AC/AC	0	58	50	100	\$39,126	9,123	2.5" MILL & OVERLAY W/ 5% DIGOUTS
Treatment Total													\$2,705,627			
SPRING STREET	S/SIDE MILL ST.	100' N OF MENDOCINO DR.	SPRING	50	170	24	4,080	R	AC/AC	0	28	20	100	\$41,240	4,882	3" HMA OVER 10" FDR

** - Treatment from Project Selection

Scenarios - Sections Selected for Treatment

Interest: 3.00%

Inflation: 3.00%

Printed: 12/22/2021

Scenario: 2021 S1: Existing Funding: \$3M/Year

											Treatment Total		\$41,240	
Year 2025 Area Total					623,808		Year 2025 Total			\$2,999,847				

Year: 2026

Street Name	Begin Location	End Location	Street ID	Section ID	Length	Width	Area	FC	Surface Type	Area ID	Current PCI	Treatment		Cost	Rating	Treatment
												PCI Before	PCI After			
DEBORAH COURT	BETTY ST.	END	DEBORA	01	259	35	11,289	R	AC/AC	0	79	73	82	\$7,059	20,660	SLURRY SEAL W/ CRACK SEAL
PERKINS STREET (EAST)	STATE ST	RR	EPERKN	01	814	43	35,002	A	AC/AC	0	93	84	91	\$24,075	27,616	SLURRY SEAL W/ CRACK SEAL
STATE STREET	N. CITY LIMIT	S/SIDE LOW GAP RD.	STATES	01	2,160	60	129,600	A	AC/PCC	0	92	84	91	\$89,141	29,320	SLURRY SEAL W/ CRACK SEAL
STATE STREET	S/Side of W Henry St.	N/Side of E Smith St.	STATES	03A	224	64	14,336	A	AC/PCC	0	93	84	91	\$9,861	27,616	SLURRY SEAL W/ CRACK SEAL
WASHO DRIVE	S/SIDE WIYAT STREET S/SIDE WI	N/SIDE YOSEMITE DR. N/SIDE YO	WASHOD	02	567	34	19,278	R	AC/AC	0	79	74	82	\$12,055	22,871	SLURRY SEAL W/ CRACK SEAL
PERKINS STREET (WEST)	E/SIDE SCHOOL ST.	W/SIDE STATE ST..	WPERKN	03	220	36	7,920	A	AC	0	94	84	91	\$5,448	25,446	SLURRY SEAL W/ CRACK SEAL
SMITH STREET (WEST)	PINE ST	W/SIDE OAK ST	WSMITH	60	264	24	6,336	C	AC/AC	0	92	84	91	\$4,358	19,998	SLURRY SEAL W/ CRACK SEAL
STANDLEY STREET (WEST)	E/SIDE SCHOOL ST.	STATE ST.	WSTAND	06	230	36	8,280	A	AC	0	94	84	91	\$5,696	25,446	SLURRY SEAL W/ CRACK SEAL
											Treatment Total		\$157,693			
CARRIGAN LANE	CAPPS	N.CITY LMT. MINUS +N's	CARGLN	01	755	41	30,955	R	AC	0	66	59	100	\$168,394	8,021	AC OVERLAY W/ 5% DIGOUTS
CRESTA DRIVE	WABASH AVE.	N P/L 160 CRESTA DR.	CRESTA	01	390	28	10,920	R	AC/AC	0	65	58	100	\$59,405	7,815	AC OVERLAY W/ 5% DIGOUTS
EASTLICK	CLAY ST	END	EASTLK	01	480	33	15,840	R	AC/AC	0	65	59	100	\$86,169	7,812	AC OVERLAY W/ 5% DIGOUTS
LORRAINE STREET	N P/L 50 LORRAINE ST.	BETTY ST.	LORRAN	04	490	35	17,150	R	AC/AC	0	65	58	100	\$93,296	7,819	AC OVERLAY W/ 5% DIGOUTS
											Treatment Total		\$407,264			
BARBARA-MAE-CAROLYN	MILL ST.	MAE ST.	BARMAE	01	542	39	21,138	R	AC/AC	0	44	35	100	\$163,894	6,681	2.5" MILL & OVERLAY W/ 5% DIGOUTS
BERKELEY WAY	N/SIDE BEACON WAY	END OF STREET	BERKLW	01	380	35	13,300	R	AC/AC	0	43	33	100	\$103,122	6,711	2.5" MILL & OVERLAY W/ 5% DIGOUTS
BUSH STREET	S/SIDE HENRY	S/SIDE WALNUT	BUSHST	20	566	42	23,772	R	AC/AC	0	43	34	100	\$184,317	6,701	2.5" MILL & OVERLAY W/ 5% DIGOUTS
GOBBI STREET (EAST)	RR	E/SIDE ORCHARD AVE	EGOBBI	03	1,290	41	52,890	A	AC/AC	0	59	48	100	\$461,344	9,100	2.5" MILL & OVERLAY W/ 5% DIGOUTS
HOPE STREET	CLAY ST.	SMITH ST. MINUS INTERSECTIONS	HOPEST	01	1,070	33	35,310	R	AC/AC	0	42	33	100	\$273,777	6,713	2.5" MILL & OVERLAY W/ 5% DIGOUTS
IRVINGTON DRIVE	W/SIDE ELM ST.	S/SIDE EMPIRE DR.	IRVING	01	1,148	35	40,180	R	AC/AC	0	44	35	100	\$311,536	6,681	2.5" MILL & OVERLAY W/ 5% DIGOUTS
LOCKWOOD DRIVE	N/SIDE ARLINGTON DR.	S/SIDE EMPIRE DR.	LOCKWD	01	1,860	35	65,100	R	AC/AC	0	43	34	100	\$504,754	6,701	2.5" MILL & OVERLAY W/ 5% DIGOUTS

** - Treatment from Project Selection

Scenarios - Sections Selected for Treatment

Interest: 3.00%

Inflation: 3.00%

Printed: 12/22/2021

Scenario: 2021 S1: Existing Funding: \$3M/Year

Year: 2026

Street Name	Begin Location	End Location	Street ID	Section ID	Length	Width	Area	FC	Surface Type	Area ID	Current PCI	Treatment		Cost	Rating	Treatment	
												PCI Before	PCI After				
MCPEAK STREET	S/SIDE MILL ST.	MENDOCINO DR.	MCPEAK	02	270	30	8,100	R	AC/AC	0	44	35	100	\$62,804	6,680	2.5" MILL & OVERLAY W/ 5% DIGOUTS	
OAK PARK AVENUE	CLAY	JONES	OAKPRK	01	740	34	25,160	R	AC/AC	0	44	34	100	\$195,079	6,713	2.5" MILL & OVERLAY W/ 5% DIGOUTS	
SOUTH AVENUE	OBSERVATORY AVE.	CREEK N/SIDE LUCE MINUS LUCE	SOUTH A	01	474	35	16,590	R	AC/AC	0	43	34	100	\$128,631	6,700	2.5" MILL & OVERLAY W/ 5% DIGOUTS	
													Treatment Total		\$2,389,258		
STEPHENSON STREET (WEST)	HOPE ST.	SPRING ST.	WSTEPH	01	200	21	4,200	R	AC/AC	0	6	0	100	\$43,727	4,740	3" HMA OVER 10" FDR	
													Treatment Total		\$43,727		
Year 2026 Area Total									612,646		Year 2026 Total			\$2,997,942			

Year: 2027

Street Name	Begin Location	End Location	Street ID	Section ID	Length	Width	Area	FC	Surface Type	Area ID	Current PCI	Treatment		Cost	Rating	Treatment	
												PCI Before	PCI After				
PINE STREET	ARLINGTON ST.	S/SIDE MAGNOLIA	PINEST	01	650	34	22,100	C	AC/AC	0	78	70	100	\$116,714	7,153	AC OVERLAY 2 "	
STELLA DRIVE	W/SIDE ORCHARD AVE.	END OF SOUTH "ELBOW"	STELLA	02	250	36	9,000	R	AC/AC	0	67	60	100	\$43,763	8,369	AC OVERLAY 2 "	
													Treatment Total		\$160,477		
GOBBI STREET (EAST)	STATE ST	MAIN	EGOBBI	01A	469	41	19,229	A	AC/AC	0	88	89	95	\$13,623	37,000	SLURRY SEAL W/ CRACK SEAL	
ELM STREET	ELM STREET	END	ELMCT	01	84	33	2,772	R	AC/AC	0	78	71	80	\$1,786	19,510	SLURRY SEAL W/ CRACK SEAL	
SCHOOL STREET	N/SIDE HENRY ST.	N/SIDE CLAY ST.	SCHOOL	03	1,143	56	64,008	A	AC/AC	0	64	83	90	\$45,347	24,548	SLURRY SEAL W/ CRACK SEAL	
SCOTT STREET	PINE ST.	STATE ST.	SCOTT	01	890	25	22,250	A	AC/AC	0	78	81	88	\$15,763	42,399	SLURRY SEAL W/ CRACK SEAL	
STATE STREET	N/SIDE SMITH ST.	N/SIDE MILL ST.	STATES	03B	2,100	52	109,200	A	AC/PCC	0	93	83	90	\$77,363	29,617	SLURRY SEAL W/ CRACK SEAL	
WALNUT AVENUE	N. DORA ST.	N. PINE ST.	WALNUT	05	577	35	20,195	A	AC/AC	0	46	83	90	\$14,308	24,548	SLURRY SEAL W/ CRACK SEAL	
													Treatment Total		\$168,190		
CHERRY STREET	STATE ST.	E END	CHERYS	01	1,120	42	47,040	R	AC/AC	0	67	58	100	\$263,573	7,677	AC OVERLAY W/ 5% DIGOUTS	
MENDOCINO DRIVE	W/SIDE ALICE AVE.	E/SIDE MENDOCINO PL.	MENDOD	02	1,150	37	42,550	R	AC/AC	0	67	59	100	\$238,415	7,534	AC OVERLAY W/ 5% DIGOUTS	
													Treatment Total		\$501,988		

** - Treatment from Project Selection

Scenarios - Sections Selected for Treatment

Interest: 3.00%

Inflation: 3.00%

Printed: 12/22/2021

Scenario: 2021 S1: Existing Funding: \$3M/Year

Year: 2027

Street Name	Begin Location	End Location	Street ID	Section ID	Length	Width	Area	FC	Surface Type	Area ID	Treatment			Cost	Rating	Treatment
											Current PCI	PCI Before	PCI After			
BARBARA-MAE-CAROLYN	BARBARA ST.	CAROLYN ST.	BARMAE	02	274	49	13,426	R	AC/AC	0	46	35	100	\$107,222	6,491	2.5" MILL & OVERLAY W/ 5% DIGOUTS
BARBARA-MAE-CAROLYN	MAE ST.	MILL ST.	BARMAE	03	490	39	19,110	R	AC/AC	0	46	35	100	\$152,615	6,491	2.5" MILL & OVERLAY W/ 5% DIGOUTS
BUSH STREET	S/SIDE GROVE AVE.	N/SIDE WALNUT AVE.	BUSHST	04	370	43	15,910	R	AC/AC	0	47	34	100	\$127,060	6,506	2.5" MILL & OVERLAY W/ 5% DIGOUTS
BUSH STREET	S/SIDE WALNUT	N/SIDE CLAY ST. MINUS +N/S	BUSHST	30	1,244	42	52,248	R	AC/AC	0	45	34	100	\$417,259	6,507	2.5" MILL & OVERLAY W/ 5% DIGOUTS
HAZEL AVENUE	WALNUT AVE.	S/SIDE JACKSON MINUS +N'S	HAZELA	01	1,373	34	46,682	R	AC/AC	0	44	33	100	\$372,808	6,510	2.5" MILL & OVERLAY W/ 5% DIGOUTS
HELEN AVENUE	S/SIDE LUCE AVE.	855 HELEN AVE.	HELENA	04	560	39	21,840	R	AC/AC	0	48	37	100	\$174,417	6,436	2.5" MILL & OVERLAY W/ 5% DIGOUTS
MENDOCINO DRIVE	E/SIDE MENDOCINO PL.	N/SIDE HILLCREST AVE.	MENDOD	03	390	37	14,430	R	AC/AC	0	45	34	100	\$115,240	6,507	2.5" MILL & OVERLAY W/ 5% DIGOUTS
MENDOCINO DRIVE	N/SIDE HILLCREST AVE.	GARDENS AVE.	MENDOD	04	1,710	37	63,270	R	AC/AC	0	48	38	100	\$505,282	6,430	2.5" MILL & OVERLAY W/ 5% DIGOUTS
STANDLEY STREET (WEST)	Gibson Creek	west end	WSTAND	01A	820	30	24,600	R	AC/AC	0	46	35	100	\$196,459	6,490	2.5" MILL & OVERLAY W/ 5% DIGOUTS
Treatment Total												\$2,168,362				
Year 2027 Area Total									629,860		Year 2027 Total			\$2,999,017		

Year: 2028

Street Name	Begin Location	End Location	Street ID	Section ID	Length	Width	Area	FC	Surface Type	Area ID	Treatment			Cost	Rating	Treatment
											Current PCI	PCI Before	PCI After			
ALICE AVENUE	N/SIDE LUCE AVE.	S/SIDE MENDOCINO AVE.	ALICEA	02	620	35	21,700	R	AC/AC	0	85	79	87	\$14,395	28,189	SLURRY SEAL W/ CRACK SEAL
CLAY STREET (EAST)	STATE ST.	MAIN ST.	ECLAYS	02	220	34	7,480	C	AC	0	97	84	91	\$5,459	20,744	SLURRY SEAL W/ CRACK SEAL
GARRETT DRIVE	W/SIDE ELM ST.	W/SIDE STATE	GARRET	04	380	35	13,300	R	AC/AC	0	85	79	87	\$8,823	27,583	SLURRY SEAL W/ CRACK SEAL
HILLVIEW AVENUE	E/SIDE MENDOCINO DR.	W/SIDE GARDENS AVE.	HILLVW	10	1,000	38	38,000	R	AC/AC	0	72	65	75	\$25,208	23,355	SLURRY SEAL W/ CRACK SEAL
SCHOOL STREET	S/SIDE SCOTT ST.	N/SIDE HENRY ST.	SCHOOL	02	660	30	19,800	A	AC/AC	0	84	82	89	\$14,449	28,550	SLURRY SEAL W/ CRACK SEAL
STATE STREET	S/SIDE MILL ST.	N/SIDE GOBBI ST.	STATES	04	900	52	46,800	A	AC/PCC	0	25	82	89	\$34,150	26,177	SLURRY SEAL W/ CRACK SEAL
TALMAGE ROAD	E/SIDE LEWIS LN.	W/SIDE CUNNGHM (S LN. ONLY)	TALMAG	01B	250	22	5,500	A	AC/AC	0	51	83	90	\$4,014	23,833	SLURRY SEAL W/ CRACK SEAL
CHURCH STREET (WEST)	BUSH ST.	SCHOOL ST.	WCHURC	03	790	20	15,800	C	AC/AC	0	93	81	88	\$11,530	22,519	SLURRY SEAL W/ CRACK SEAL

** - Treatment from Project Selection

Scenarios - Sections Selected for Treatment

Interest: 3.00%

Inflation: 3.00%

Printed: 12/22/2021

Scenario: 2021 S1: Existing Funding: \$3M/Year

Year: 2028

Street Name	Begin Location	End Location	Street ID	Section ID	Length	Width	Area	FC	Surface Type	Area ID	Treatment			Cost	Rating	Treatment
											Current PCI	PCI Before	PCI After			
CHURCH STREET (WEST)	DORA ST.	BUSH ST.	WCHURC	031	231	20	4,620	C	AC/AC	0	93	81	88	\$3,372	21,924	SLURRY SEAL W/ CRACK SEAL
PERKINS STREET (WEST)	HIGHLAND DR.	W/SIDE DORA ST.	WPERKN	01	2,290	27	61,830	A	AC/AC	0	69	82	89	\$45,118	26,177	SLURRY SEAL W/ CRACK SEAL
STANDLEY STREET (WEST)	W/SIDE BARNES ST.	W/SIDE DORA ST.	WSTAND	03	1,110	27	29,970	A	AC/AC	0	89	84	91	\$21,870	27,017	SLURRY SEAL W/ CRACK SEAL
STANDLEY STREET (WEST)	E/SIDE DORA ST.	W/SIDE OAK ST.	WSTAND	04	800	27	21,600	A	AC/AC	0	86	82	90	\$15,762	27,380	SLURRY SEAL W/ CRACK SEAL
Treatment Total													\$204,150			
MARWEN DRIVE	WEST P/L 1225 MARWEN DR.	SOUTH P/L 1135 MARWEN DR.	MARWEN	02	480	35	16,800	R	AC/AC	0	69	60	100	\$96,958	7,242	AC OVERLAY W/ 5% DIGOUTS
MENDOCINO DRIVE	GARDENS AVE.	POMOLITA WAY	MENDOD	05	960	37	35,520	R	AC/AC	0	67	59	100	\$204,995	7,054	AC OVERLAY W/ 5% DIGOUTS
PARK BLVD.	TODD RD.	WALNUT AVE.	PARKBL	01	680	26	17,680	R	AC/AC	0	68	58	100	\$102,036	7,382	AC OVERLAY W/ 5% DIGOUTS
Treatment Total													\$403,989			
BEACON WAY	150' NORTH OF BEACON LN.	NORTH END OF STREET	BEACWY	02	230	24	5,520	R	AC/AC	0	50	37	100	\$45,406	6,259	2.5" MILL & OVERLAY W/ 5% DIGOUTS
CYPRESS AVENUE	LIVE OAK AVE.	HAZEL AVE.	CYPRES	01	730	33	24,090	R	AC/AC	0	49	37	100	\$198,157	6,255	2.5" MILL & OVERLAY W/ 5% DIGOUTS
ELM STREET	EMPIRE DR.	MAGNOLIA ST. MINUS GARRETT +N	ELMSTR	01	2,340	35	81,900	R	AC/AC	0	49	36	100	\$673,685	6,283	2.5" MILL & OVERLAY W/ 5% DIGOUTS
JONES STREET	MCPEAK ST.	OAK ST. MINUS DORA ST. +N	JONESS	01	1,921	40	76,840	R	AC/AC	0	48	36	100	\$632,063	6,279	2.5" MILL & OVERLAY W/ 5% DIGOUTS
MILL COURT	MILL ST.	MILL ST.	MILLCT	01	600	39	23,400	R	AC/AC	0	48	36	100	\$192,482	6,281	2.5" MILL & OVERLAY W/ 5% DIGOUTS
Treatment Total													\$1,741,793			
DORA STREET	WASHINGTON AVE S/SIDE	WABASH	DORAST	03B	869	47	40,843	A	AC/AC	0	1	0	100	\$647,540	4,718	4" HMA OVER 12" FDR
Treatment Total													\$647,540			
Year 2028 Area Total									608,993	Year 2028 Total		\$2,997,472				

Year: 2029

Street Name	Begin Location	End Location	Street ID	Section ID	Length	Width	Area	FC	Surface Type	Area ID	Treatment			Cost	Rating	Treatment
											Current PCI	PCI Before	PCI After			
DONNER LANE	E/SIDE INCLINE DR.	W/SIDE HOMEWOOD	DONNRL	01	848	35	29,680	R	AC	0	71	59	100	\$153,109	8,473	AC OVERLAY 2 "
Treatment Total													\$153,109			

** - Treatment from Project Selection

Scenarios - Sections Selected for Treatment

Interest: 3.00%

Inflation: 3.00%

Printed: 12/22/2021

Scenario: 2021 S1: Existing Funding: \$3M/Year

Year: 2029

Street Name	Begin Location	End Location	Street ID	Section ID	Length	Width	Area	FC	Surface Type	Area ID	Current PCI	Treatment		Cost	Rating	Treatment	
												PCI Before	PCI After				
PERKINS STREET (EAST)	RR	101 OVRPASS BRIDGE	EPERKN	04	1,835	45	82,575	A	AC/AC	0	70	82	89	\$62,063	25,415	SLURRY SEAL W/ CRACK SEAL	
SPRING STREET	GROVE	N.SIDE WALNUT MINUS +N/S	SPRING	07	330	33	10,890	C	AC/AC	0	93	79	87	\$8,185	20,777	SLURRY SEAL W/ CRACK SEAL	
CLAY STREET (WEST)	W/SIDE MCPEAK ST.	W/SIDE OAK ST. MINUS DORA	WCLAY	02	1,983	44	87,252	C	AC/AC	0	74	73	82	\$65,578	24,827	SLURRY SEAL W/ CRACK SEAL	
STEPHENSON STREET (WEST)	E/SIDE DORA ST.	W/SIDE OAK ST.	WSTEPH	03	761	22	16,742	C	AC/AC	0	93	79	87	\$12,584	22,756	SLURRY SEAL W/ CRACK SEAL	
													Treatment Total		\$148,410		
JOSEPH STREET	N/SIDE CLARA AVE.	S/SIDE FORD ST.	JOSEPH	01	530	27	14,310	R	AC/AC	0	70	59	100	\$85,065	7,106	AC OVERLAY W/ 5% DIGOUTS	
													Treatment Total		\$85,065		
DORA STREET	GROVE AVE.	N/SIDE CLAY	DORAST	01	2,417	52	125,684	A	AC/AC	0	11	0	100	\$2,052,419	4,581	4" HMA OVER 12" FDR	
GOBBI STREET (EAST)	MAIN	RR	EGOBBI	01B	601	41	24,641	A	AC/AC	0	20	0	100	\$402,388	4,581	4" HMA OVER 12" FDR	
													Treatment Total		\$2,454,807		
BETTY STREET	S/SIDE LORRAINE ST	N/SIDE COOPER	BETTYS	03	220	35	7,700	R	AC/AC	0	23	1	100	\$87,598	4,338	3" HMA OVER 10" FDR	
DOOLAN CANYON DRIVE	W/SIDE HELEN	CITY LIMIT	DOOLCN	01	250	24	6,000	R	AC/AC	0	22	0	100	\$68,259	4,338	3" HMA OVER 10" FDR	
													Treatment Total		\$155,857		
Year 2029 Area Total										405,474	Year 2029 Total		\$2,997,248				

Year: 2030

Street Name	Begin Location	End Location	Street ID	Section ID	Length	Width	Area	FC	Surface Type	Area ID	Current PCI	Treatment		Cost	Rating	Treatment	
												PCI Before	PCI After				
DORA STREET	LUCE ST.	WASHINGTON AVE	DORAST	05	1,605	52	78,180	A	AC/AC	0	80	79	87	\$60,523	37,682	SLURRY SEAL W/ CRACK SEAL	
WALNUT AVENUE	LIVE OAK	N. DORA ST.	WALNUT	10	1,856	48	89,088	A	AC/AC	0	93	84	91	\$68,967	26,743	SLURRY SEAL W/ CRACK SEAL	
PERKINS STREET (WEST)	E/SIDE DORA ST.	W/SIDE SCHOOL ST.	WPERKN	02	1,060	24	25,440	A	AC/AC	0	92	83	90	\$19,695	25,155	SLURRY SEAL W/ CRACK SEAL	
STANDLEY STREET (WEST)	E/SIDE OAK ST.	W/SIDE SCHOOL ST.	WSTAND	05	210	22	4,620	A	AC/AC	0	58	83	90	\$3,577	22,465	SLURRY SEAL W/ CRACK SEAL	
													Treatment Total		\$152,762		
DORA STREET	S/SIDE OF MILL ST.	LUCE ST	DORAST	02A	2,055	52	106,860	A	AC/AC	0	5	0	100	\$1,797,374	4,447	4" HMA OVER 12" FDR	
DORA STREET	S/SIDE WABASH	S/SIDE BEACON LANE	DORAST	04	1,000	42	42,000	A	AC/AC	0	16	0	100	\$706,436	4,447	4" HMA OVER 12" FDR	
GROVE AVENUE	BUSH ST	W/SIDE PINE ST	GROVEA	04	259	53	13,727	A	AC/AC	0	21	0	100	\$230,887	4,447	4" HMA OVER 12" FDR	

** - Treatment from Project Selection

Scenarios - Sections Selected for Treatment

Interest: 3.00%

Inflation: 3.00%

Printed: 12/22/2021

Scenario: 2021 S1: Existing Funding: \$3M/Year

											Treatment Total		\$2,734,697			
DOOLAN DRIVE	W/SIDE DORA	END OF COURT	DOOLND	01	230	35	9,599	R	AC/AC	0	7	0	100	\$112,478	4,211	3" HMA OVER 10" FDR
											Treatment Total		\$112,478			
Year 2030 Area Total									369,514		Year 2030 Total		\$2,999,937			

Year: 2031

Street Name	Begin Location	End Location	Street ID	Section ID	Length	Width	Area	FC	Surface Type	Area ID	Treatment			Cost	Rating	Treatment
											Current PCI	PCI Before	PCI After			
CHURCH STREET (EAST)	STATE ST.	MAIN ST.	ECHURC	01	210	27	5,670	C	AC/AC	0	86	78	86	\$4,522	21,115	SLURRY SEAL W/ CRACK SEAL
PERKINS STREET (EAST)	STATE ST	RR	EPERKN	01	814	43	35,002	A	AC/AC	0	93	83	90	\$27,910	26,137	SLURRY SEAL W/ CRACK SEAL
STATE STREET	N. CITY LIMIT	S/SIDE LOW GAP RD.	STATES	01	2,160	60	129,600	A	AC/PCC	0	92	83	90	\$103,339	26,941	SLURRY SEAL W/ CRACK SEAL
STATE STREET	S/Side of W Henry St.	N/Side of E Smith St.	STATES	03A	224	64	14,336	A	AC/PCC	0	93	83	90	\$11,431	26,137	SLURRY SEAL W/ CRACK SEAL
CHURCH STREET (WEST)	SCHOOL ST.	STATE ST.	WCHURC	04	210	21	4,410	C	AC	0	97	78	86	\$3,517	19,066	SLURRY SEAL W/ CRACK SEAL
PERKINS STREET (WEST)	E/SIDE SCHOOL ST.	W/SIDE STATE ST..	WPERKN	03	220	36	7,920	A	AC	0	94	80	88	\$6,316	23,979	SLURRY SEAL W/ CRACK SEAL
STANDLEY STREET (WEST)	E/SIDE SCHOOL ST.	STATE ST.	WSTAND	06	230	36	8,280	A	AC	0	94	80	88	\$6,603	23,979	SLURRY SEAL W/ CRACK SEAL
											Treatment Total		\$163,638			
BETTY STREET	N/SIDE MARLENE ST	S/SIDE LORRAINE ST	BETTYS	02	730	35	25,550	R	AC/AC	0	73	59	100	\$161,129	6,693	AC OVERLAY W/ 5% DIGOUTS
CRESTA DRIVE	N P/L 160 CRESTA DR.	WASHINGTON AVE.	CRESTA	02	370	28	10,360	R	AC/AC	0	73	59	100	\$65,335	6,690	AC OVERLAY W/ 5% DIGOUTS
CUNNINGHAM STREET	TALMAGE	N. END	CUNNIN	01	746	27	20,142	R	AC/AC	0	73	59	100	\$127,024	6,693	AC OVERLAY W/ 5% DIGOUTS
											Treatment Total		\$353,488			
DORA STREET	N/SIDE MILL ST.	N/SIDE CLAY	DORAST	06	967	52	50,284	A	AC/AC		21	0	100	\$871,145	4,318	4" HMA OVER 12" FDR
GOBBI STREET (EAST)	E/S ORCHARD - 101 OVRPASS	& E/SIDE 101 OVRPASS APPROACH	EGOBBI	04	1,000	30	30,000	A	AC/AC	0	12	0	100	\$519,735	4,318	4" HMA OVER 12" FDR
PINE STREET	N/SIDE GROVE AVE.	S/SIDE WALNUT AVE.	PINEST	05	440	52	22,880	A	AC/AC	0	26	0	100	\$396,385	4,318	4" HMA OVER 12" FDR
SCHOOL STREET	N/SIDE CLAY ST.	MILL ST.	SCHOOL	04	870	46	40,020	A	AC/AC	0	29	0	100	\$693,327	4,318	4" HMA OVER 12" FDR
											Treatment Total		\$2,480,592			
Year 2031 Area Total									404,454		Year 2031 Total		\$2,997,718			
Grand Total Section Area:									5,448,326		Grand Total		\$29,949,646			

** - Treatment from Project Selection